

REHAB.
Dis. CBs OR MHS, CLASS I, II OR III
STA. B 46+58, LT
STA. B 47+64, LT

STONE FILL, TYPE J
SLOPE EROSION PREVENTION WITH GUARDRAIL:
STA. B 45+00 TO B 46+52, RT
(SEE SHEET 19)

STEEL BEAM GUARDRAIL, GALVANIZED
STA. B 46+14.5 TO B 46+52.0, RT

ANCHOR FOR STEEL BEAM RAIL
STA. B 46+52.0, RT

REMOVE AND RESET GUARDRAIL
STA. B 45+00.0 TO E 46+14.5, RT

REMOVAL AND DISPOSAL OF GUARDRAIL
STA. B 46+14.5 TO B 46+52.0, RT

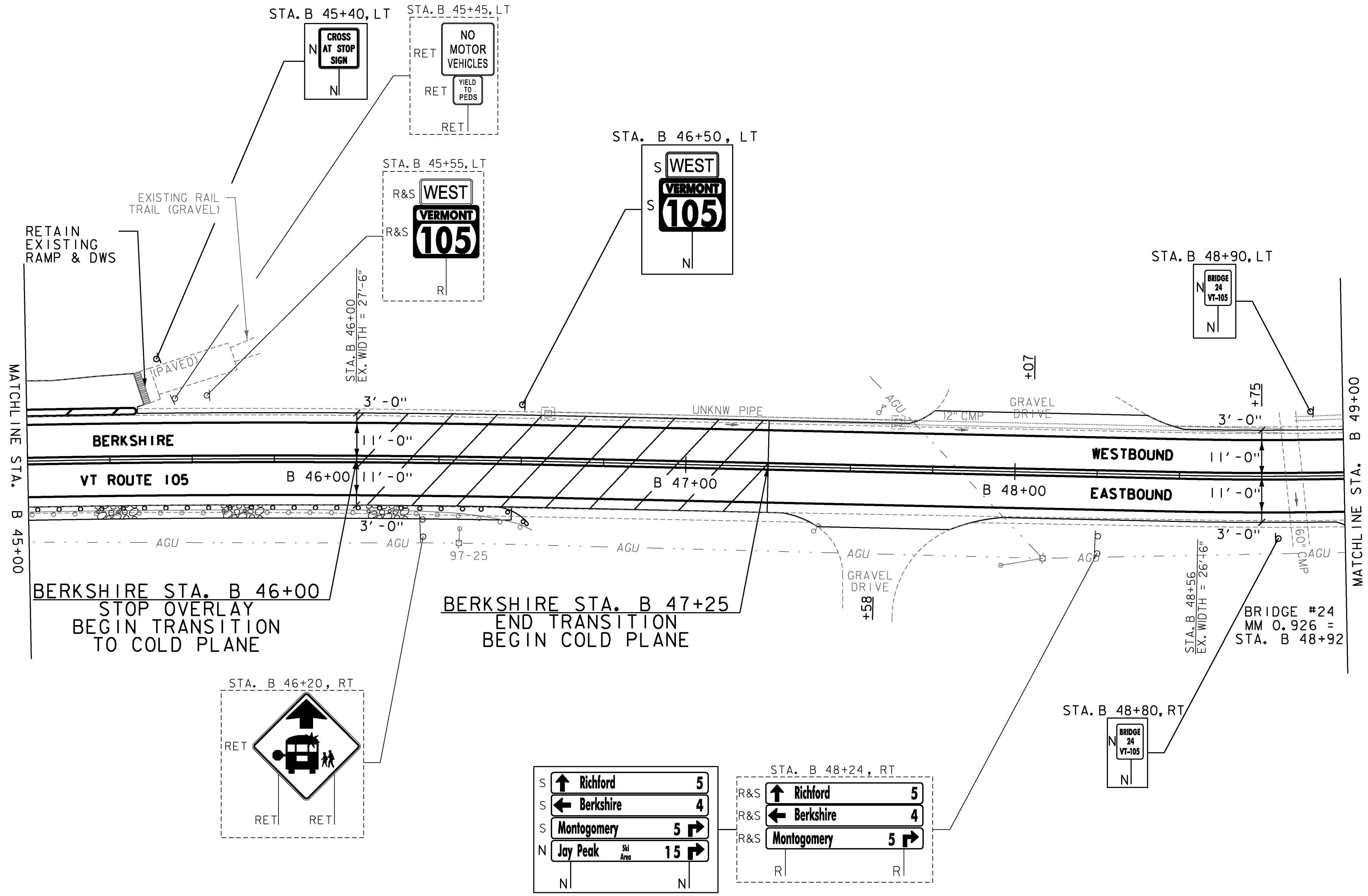
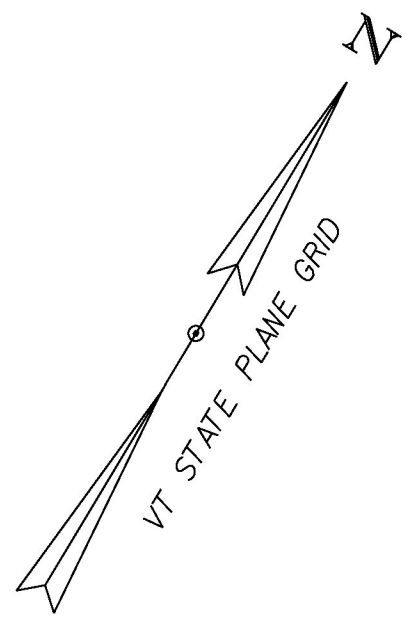
DURABLE 4 INCH WHITE LINE, (OPTION CC BID ITEMS)
(ALL LINES WILL INCLUDE EDGE LINE BREAKS
AND RADII FOR SIDE ROADS)
STA. B 45+00 TO B 49+00, SOLID LT & RT
STA. B 45+00 T B 45+33, LT (BUFFER & DIAGONALS)

DURABLE 4 INCH YELLOW LINE, (OPTION DD BID ITEMS)
TEMPORARY 4 INCH YELLOW LINE, PAINT
(ALL LINES WILL INCLUDE ϕ BREAKS FOR SIDE ROADS)
STA. B 45+00 TO B 49+00, SOLID LT & RT

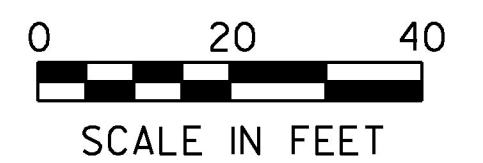
TEMPORARY 4 INCH WHITE LINE, PAINT
(ALL LINES WILL INCLUDE EDGE LINE BREAKS
AND RADII FOR SIDE ROADS)
STA. B 45+00 TO B 49+00, SOLID LT & RT

REMOVING SIGNS
AS SHOWN - 5

ERECTING SALVAGED SIGNS
AS SHOWN - 5



- NOTES:
- FOR LEGENDS, SEE SHEETS 3 & 3I.
 - ALL EXISTING SIGNS NOT SHOWN ON THE PLANS SHALL BE RETAINED.
 - ALL UTILITY LOCATIONS SHOWN ARE APPROXIMATE AND SHOULD BE VERIFIED PRIOR TO ANY WORK COMMENCING.
 - SEE SHEET 29 FOR CULVERT INFORMATION.



PROJECT NAME:	ENOSBURGH-RICHFORD
PROJECT NUMBER:	STP 2969(I)
FILE NAME:	z16vi04bdr.dgn
PROJECT LEADER:	G. EDWARDS
DESIGNED BY:	G. BURGMEIER
PLAN SHEET 49	
PLOT DATE:	4/2/2018
DRAWN BY:	G. BURGMEIER
CHECKED BY:	J. LITTLE
SHEET 79 OF 222	

