

MILLED RUMBLE STRIPS (CENTERLINE)
STA. B 15+00 TO B 20+00, CL

ALTERNATES ZA1 & ZA2 BID ITEMS
S.P. (GREGORY MINI SPACER G.R.)(GMS) W/8 FEET POSTS
S.P. (NON-BLOCKED MIDWEST G.R. SYSTEM)(MGS) W/8 FEET POSTS
STA. B 15+00.0 TO B 20+00.0, RT

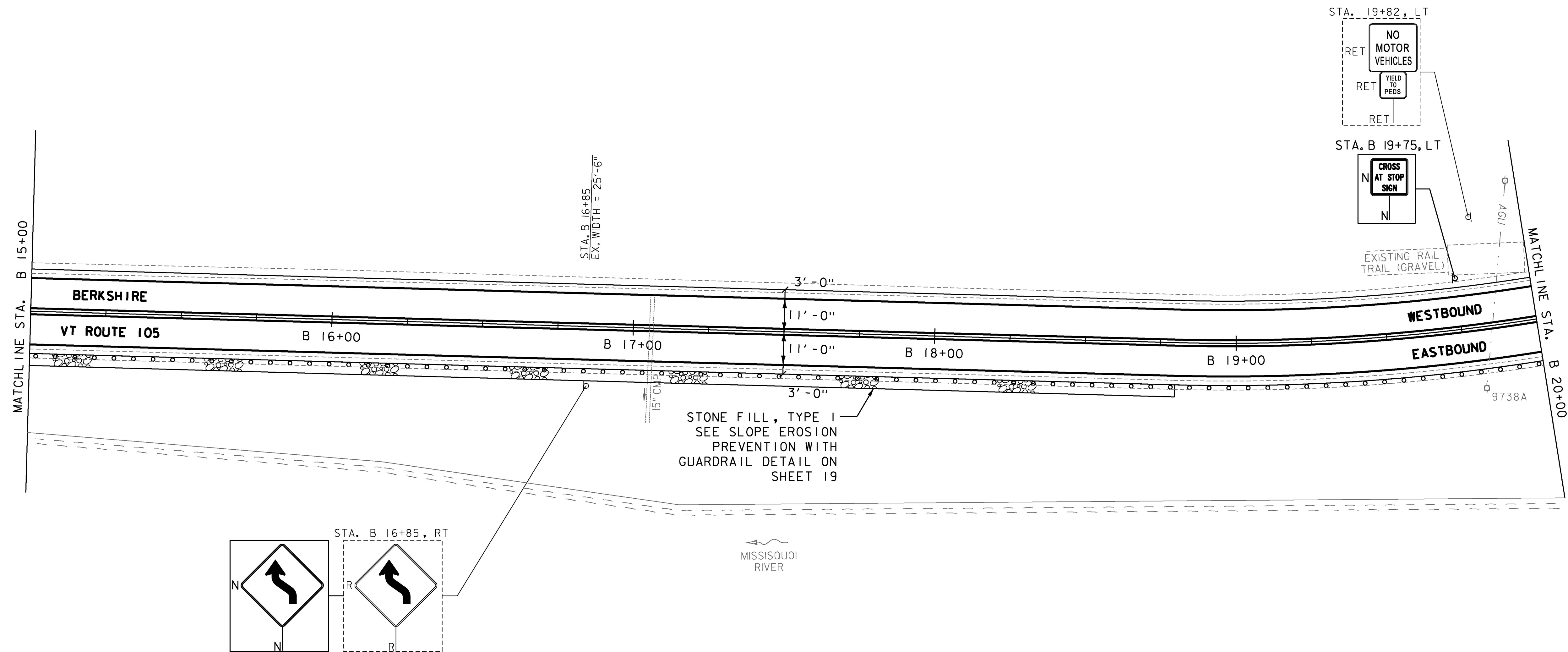
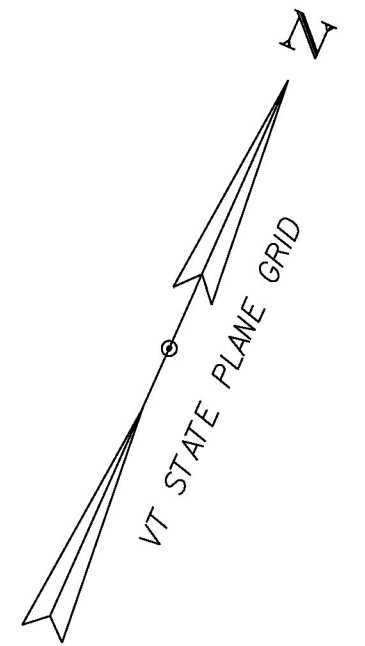
DURABLE 4 INCH WHITE LINE, (OPTION CC BID ITEMS)
TEMPORARY 4 INCH WHITE LINE, PAINT
(ALL LINES WILL INCLUDE EDGE LINE BREAKS
AND RADII FOR SIDE ROADS)
STA. B 15+00 TO B 20+00, SOLID LT & RT

DURABLE 4 INCH YELLOW LINE, (OPTION DD BID ITEMS)
TEMPORARY 4 INCH YELLOW LINE, PAINT
(ALL LINES WILL INCLUDE ϕ BREAKS FOR SIDE ROADS)
STA. B 15+00 TO B 20+00, SOLID LT & RT

REMOVING SIGNS
AS SHOWN - 1

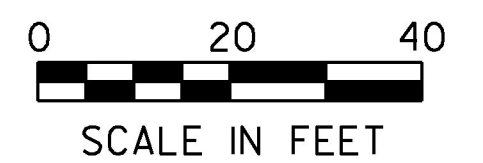
STONE FILL, TYPE I
SLOPE EROSION PREVENTION WITH GUARDRAIL:
STA. B 15+00 TO B 18+80, RT
(SEE SHEET 19)

REMOVAL AND DISPOSAL OF GUARDRAIL
STA. B 15+00.0 TO B 20+00.0, RT



STONE FILL, TYPE I
SEE SLOPE EROSION
PREVENTION WITH
GUARDRAIL DETAIL ON
SHEET 19

- NOTES:
- FOR LEGENDS, SEE SHEETS 3 & 3I.
 - ALL EXISTING SIGNS NOT SHOWN ON THE PLANS SHALL BE RETAINED.
 - ALL UTILITY LOCATIONS SHOWN ARE APPROXIMATE AND SHOULD BE VERIFIED PRIOR TO ANY WORK COMMENCING.



| | |
|-----------------|--------------------|
| PROJECT NAME: | ENOSBURGH-RICHFORD |
| PROJECT NUMBER: | STP 2969(I) |
| FILE NAME: | z16vi04bdr.dgn |
| PROJECT LEADER: | G. EDWARDS |
| DESIGNED BY: | G. BURGMEIER |
| PLAN SHEET 43 | |
| PLOT DATE: | 4/2/2018 |
| DRAWN BY: | G. BURGMEIER |
| CHECKED BY: | J. LITTLE |
| SHEET | 73 OF 222 |

