

MILLED RUMBLE STRIPS (CENTERLINE)
STA. B 10+00 TO B 15+00, CL

STONE FILL, TYPE I
SLOPE EROSION PREVENTION WITH GUARDRAIL:
STA. B 10+00 TO B 15+00, RT
(SEE SHEET 19)

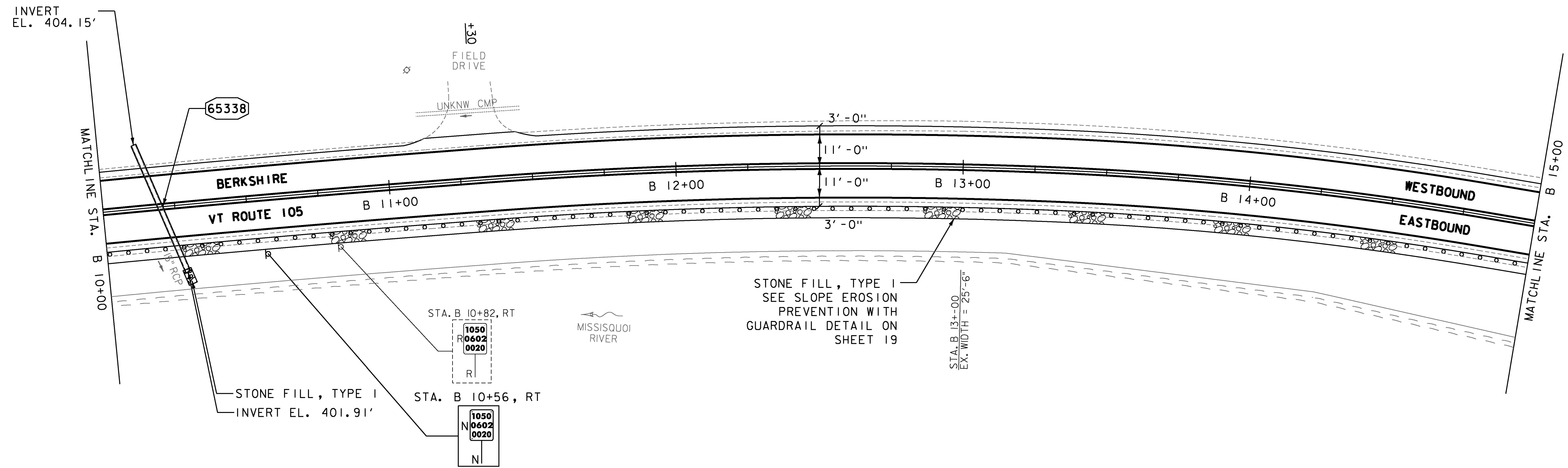
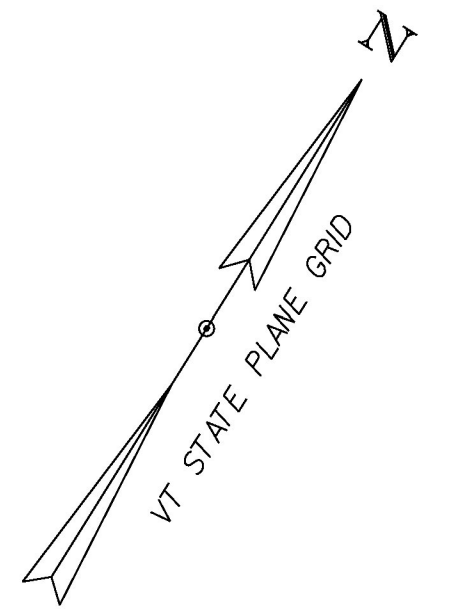
REMOVAL AND DISPOSAL OF GUARDRAIL
STA. B 10+00.0 TO B 15+00.0, RT

ALTERNATES ZA1 & ZA2 BID ITEMS
S.P. (GREGORY MINI SPACER G.R.)(GMS) W/8 FEET POSTS
S.P. (NON-BLOCKED MIDWEST G.R. SYSTEM)(MGS) W/8 FEET POSTS
STA. B 10+00.0 TO B 15+00.0, RT

DURABLE 4 INCH WHITE LINE, (OPTION CC BID ITEMS)
TEMPORARY 4 INCH WHITE LINE, PAINT
(ALL LINES WILL INCLUDE EDGE LINE BREAKS
AND RADII FOR SIDE ROADS)
STA. B 10+00 TO B 15+00, SOLID LT & RT

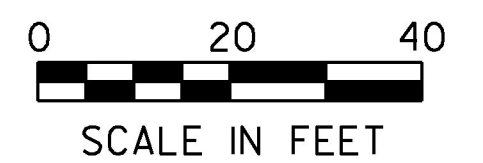
DURABLE 4 INCH YELLOW LINE, (OPTION DD BID ITEMS)
TEMPORARY 4 INCH YELLOW LINE, PAINT
(ALL LINES WILL INCLUDE ϕ BREAKS FOR SIDE ROADS)
STA. B 10+00 TO B 15+00, SOLID LT & RT

REMOVING SIGNS
AS SHOWN - 1



- NOTES:**
- FOR LEGENDS, SEE SHEETS 3 & 3I.
 - ALL EXISTING SIGNS NOT SHOWN ON THE PLANS SHALL BE RETAINED.
 - ALL UTILITY LOCATIONS SHOWN ARE APPROXIMATE AND SHOULD BE VERIFIED PRIOR TO ANY WORK COMMENCING.
 - SEE SHEETS 29 TO 30 & I27 FOR CULVERT INFORMATION & DETAILS.

65338 STA. B 10+11, LT - B 10+25, RT
REMOVE EXISTING 18" RCP
CONSTRUCT NEW 15" X 45' CPEP(SL)
CONSTRUCT STONE FILL, TYPE I AT OUTLET



PROJECT NAME: ENOSBURGH-RICHFORD	PLOT DATE: 4/2/2018
PROJECT NUMBER: STP 2969(I)	DRAWN BY: G. BURGMEIER
FILE NAME: z16vi04bdr.dgn	CHECKED BY: J. LITTLE
DESIGNED BY: G. BURGMEIER	SHEET 72 OF 222
PLAN SHEET 42	