

MILLED RUMBLE STRIPS (CENTERLINE)
STA. E 269+00 TO B 1+00, CL

STONE FILL, TYPE J
SLOPE EROSION PREVENTION:
STA. E 269+00 TO E 269+85, RT
SLOPE EROSION PREVENTION WITH GUARDRAIL:
STA. E 271+45 TO B 1+00, RT
(SEE SHEET 19)

REMOVAL AND DISPOSAL OF GUARDRAIL
STA. E 269+00.0 TO B 1+00.0, RT

ALTERNATES ZA1 & ZA2 BID ITEMS
S.P. (GREGORY MINI SPACER G.R.)(GMS) W/8 FEET POSTS
S.P. (NON-BLOCKED MIDWEST G.R. SYSTEM)(MGS) W/8 FEET POSTS
STA. E 269+00.0 TO B 1+00.0, RT

DURABLE 4 INCH WHITE LINE, (OPTION CC BID ITEMS)
TEMPORARY 4 INCH WHITE LINE, PAINT
(ALL LINES WILL INCLUDE EDGE LINE BREAKS
AND RADII FOR SIDE ROADS)
STA. E 269+00 TO E 272+90.13, SOLID LT & RT
STA. B 0+00 TO B 1+00, SOLID LT & RT

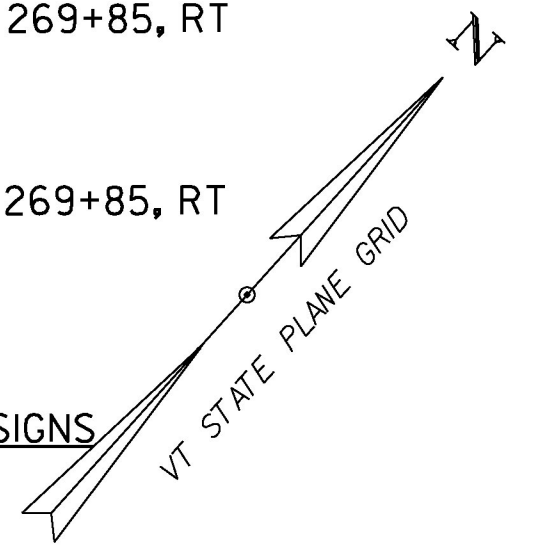
DURABLE 4 INCH YELLOW LINE, (OPTION DD BID ITEMS)
TEMPORARY 4 INCH YELLOW LINE, PAINT
(ALL LINES WILL INCLUDE C BREAKS FOR SIDE ROADS)
STA. E 269+00 TO E 271+39, DASHED CL
STA. E 271+39 TO E 272+90.13, DASHED LT, SOLID RT
STA. B 0+00 TO B 1+00, DASHED LT, SOLID RT

GRUBBING MATERIAL (6")
STA. E 269+00 TO E 269+85, RT
(SEE SHEET 19)

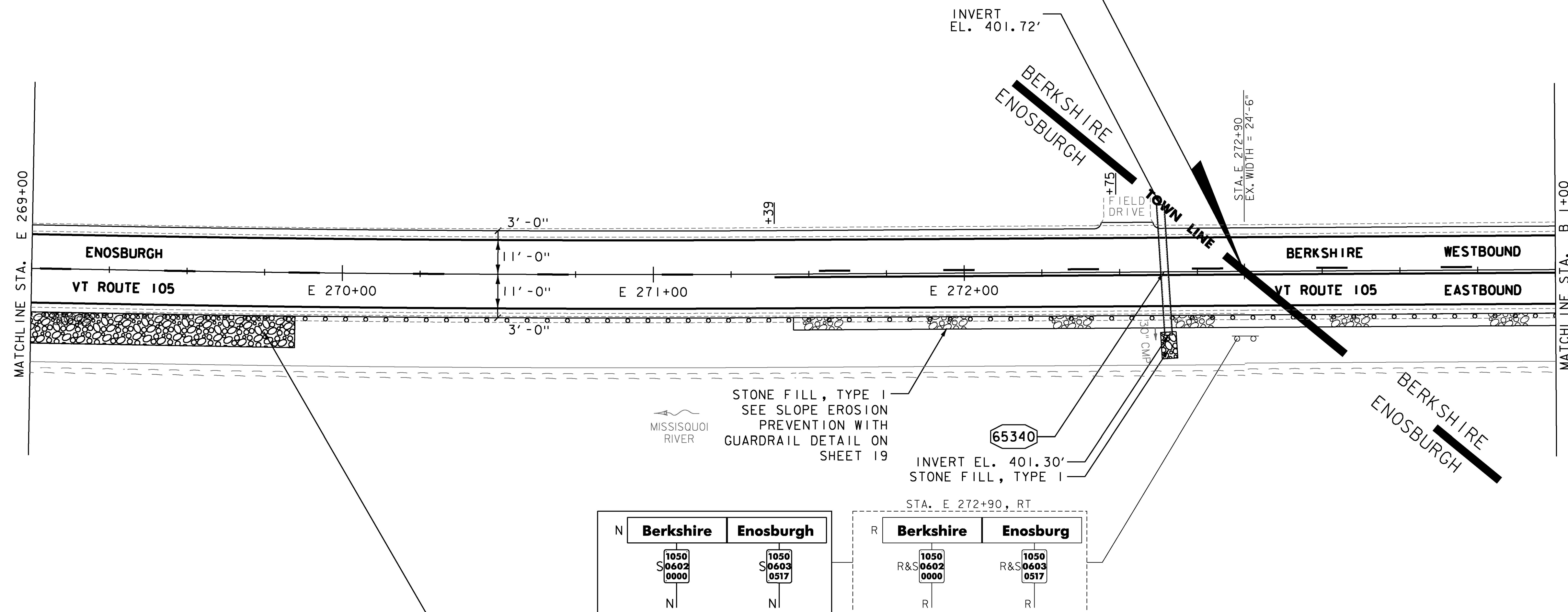
EROSION LOG
STA. E 269+00 TO E 269+85, RT

REMOVING SIGNS
AS SHOWN - 3

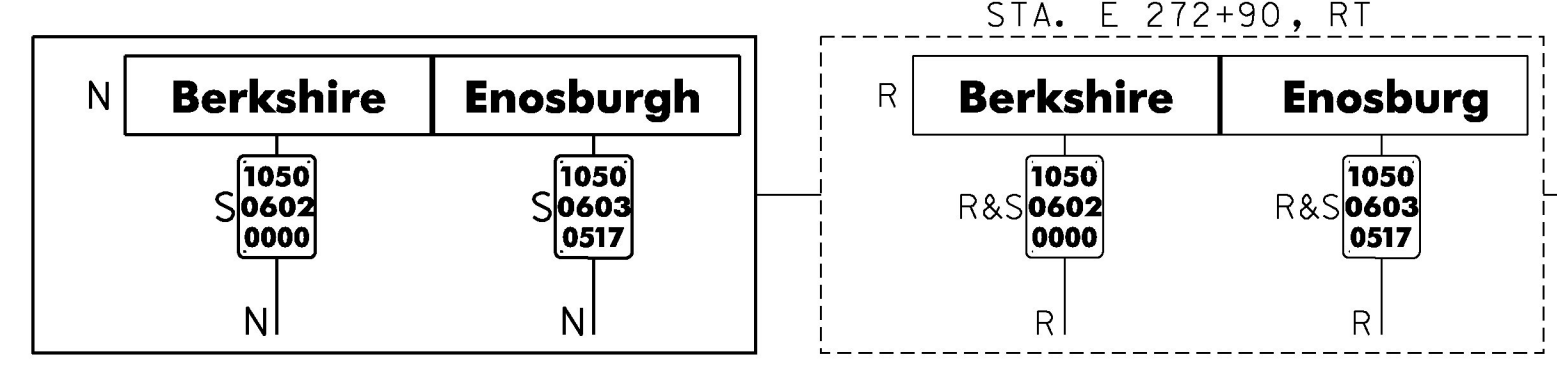
ERECTING SALVAGED SIGNS
AS SHOWN - 2



ENOSBURGH P.O.T. E 272+90.13 (MM 5.169) BK=
BERKSHIRE P.O.T. B 0+00.00 (MM 0.000) AHD



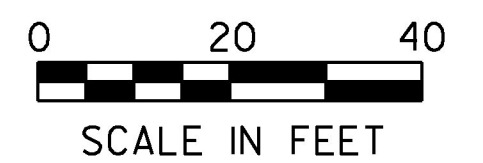
STONE FILL, TYPE I
SEE SLOPE EROSION
PREVENTION WITH
GUARDRAIL DETAIL ON
SHEET 19



THE CONTRACTOR SHALL TAKE CARE WHEN
INSTALLING STONE FILL IN THIS AREA. ALL
SILVER MAPLE TREES IN THIS VICINITY
SHALL BE PROTECTED AND SAVED. ALL WORK
ASSOCIATED WITH THE PROTECTION OF THESE
TREES SHALL BE INCIDENTAL TO THE BID
PRICE FOR OTHER ITEMS OF WORK.

- NOTES:
- FOR LEGENDS, SEE SHEETS 3 & 31.
 - ALL EXISTING SIGNS NOT SHOWN ON THE PLANS SHALL BE RETAINED.
 - ALL UTILITY LOCATIONS SHOWN ARE APPROXIMATE AND SHOULD BE VERIFIED PRIOR TO ANY WORK COMMENCING.
 - SEE SHEETS 29 TO 30 & 127 FOR CULVERT INFORMATION & DETAILS.

65340 STA. E 272+63, LT - E 272+65, RT
REMOVE EXISTING 30" CMP
CONSTRUCT 30" X 42" CPEP(SL)
CONSTRUCT STONE FILL, TYPE I AT OUTLET



PROJECT NAME:	ENOSBURGH-RICHFORD
PROJECT NUMBER:	STP 2969(1)
FILE NAME:	z16vi04bdr.dgn
DESIGNED BY:	G. BURGMEIER
PROJECT LEADER:	G. EDWARDS
PLANNING:	G. BURGMEIER
CHECKED BY:	J. LITTLE
PLOT DATE:	4/2/2018
DRAWN BY:	G. BURGMEIER
PLAN SHEET 39	SHEET 69 OF 222

