

MILLED RUMBLE STRIPS (CENTERLINE)
STA. E 264+00 TO E 269+00, CL

STONE FILL, TYPE I
SLOPE EROSION PREVENTION WITH GUARDRAIL
STA. E 264+00 TO E 268+85, RT
(SEE SHEET 19)
SLOPE EROSION PREVENTION
STA. E 268+85 TO E 269+00, RT

REMOVAL AND DISPOSAL OF GUARDRAIL
STA. E 264+00.0 TO E 269+00.0, RT

ALTERNATES ZA1 & ZA2 BID ITEMS
S.P. (GREGORY MINI SPACER G.R.) (GMS) W/8 FEET POSTS
S.P. (NON-BLOCKED MIDWEST G.R. SYSTEM) (MGS) W/8 FEET POSTS
STA. E 264+00.0 TO E 269+00.0, RT

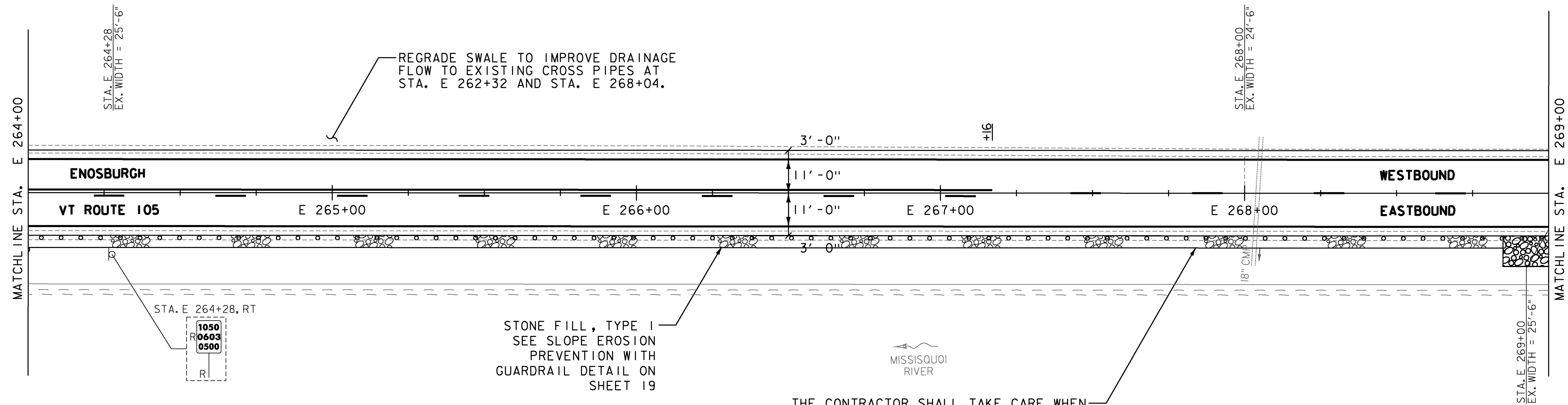
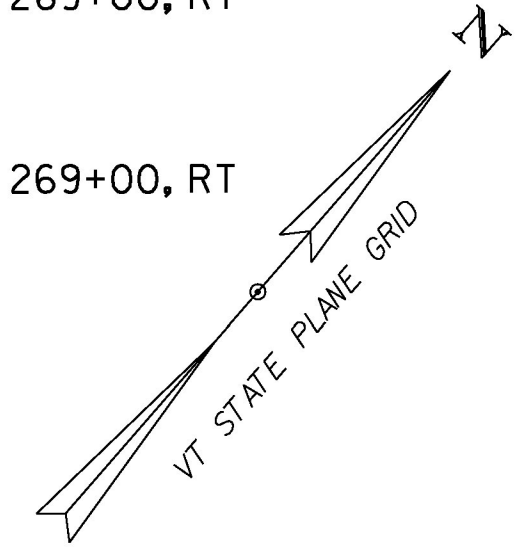
DURABLE 4 INCH WHITE LINE, (OPTION CC BID ITEMS)
TEMPORARY 4 INCH WHITE LINE, PAINT
(ALL LINES WILL INCLUDE EDGE LINE BREAKS
AND RADII FOR SIDE ROADS)
STA. E 264+00 TO E 269+00, SOLID LT & RT

DURABLE 4 INCH YELLOW LINE, (OPTION DD BID ITEMS)
TEMPORARY 4 INCH YELLOW LINE, PAINT
(ALL LINES WILL INCLUDE $\frac{1}{2}$ BREAKS FOR SIDE ROADS)
STA. E 264+00 TO E 267+16, SOLID LT, DASHED RT
STA. E 267+16 TO E 269+00, DASHED CL

GRUBBING MATERIAL (6")
STA. E 268+85 TO E 269+00, RT
(SEE SHEET 19)

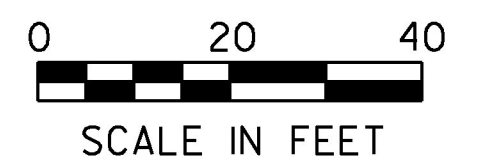
EROSION LOG
STA. E 268+85 TO E 269+00, RT

REMOVING SIGNS
AS SHOWN - I



THE CONTRACTOR SHALL TAKE CARE WHEN INSTALLING STONE FILL IN THIS AREA. ALL TREES ALONG THE RIVER SHALL BE PROTECTED AND SAVED. ALL WORK ASSOCIATED WITH THE PROTECTION OF THESE TREES SHALL BE INCIDENTAL TO THE BID PRICE FOR OTHER ITEMS OF WORK.

- NOTES:
- FOR LEGENDS, SEE SHEETS 3 & 3I.
 - ALL EXISTING SIGNS NOT SHOWN ON THE PLANS SHALL BE RETAINED.
 - ALL UTILITY LOCATIONS SHOWN ARE APPROXIMATE AND SHOULD BE VERIFIED PRIOR TO ANY WORK COMMENCING.



PROJECT NAME:	ENOSBURGH-RICHFORD
PROJECT NUMBER:	STP 2969(I)
FILE NAME:	z16vi04bdr.dgn
PROJECT LEADER:	G. EDWARDS
DESIGNED BY:	G. BURGMEIER
PLAN SHEET 38	
PLOT DATE:	4/2/2018
DRAWN BY:	G. BURGMEIER
CHECKED BY:	J. LITTLE
SHEET 68	OF 222

