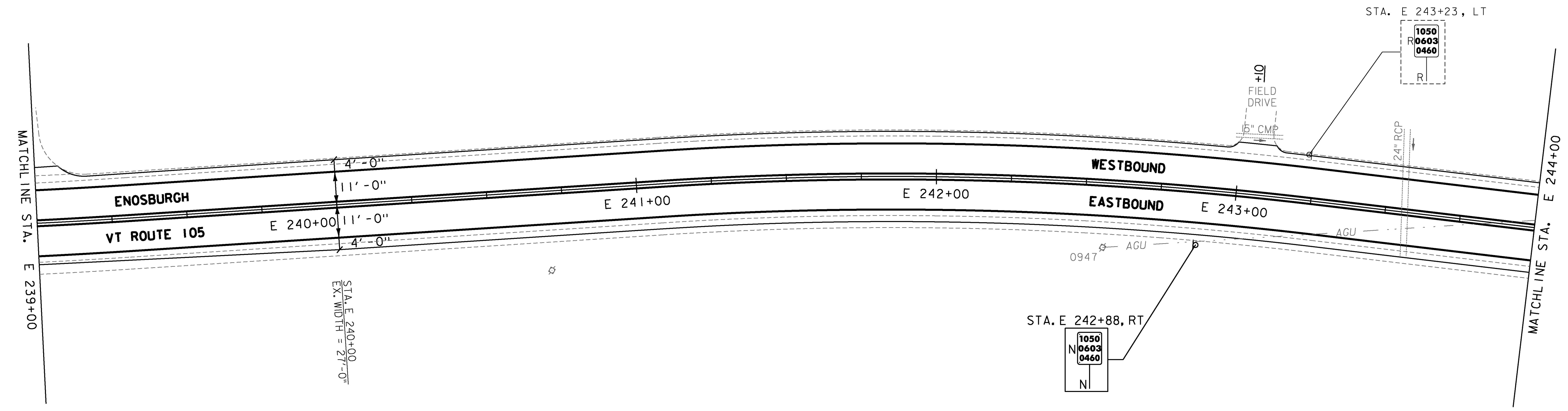
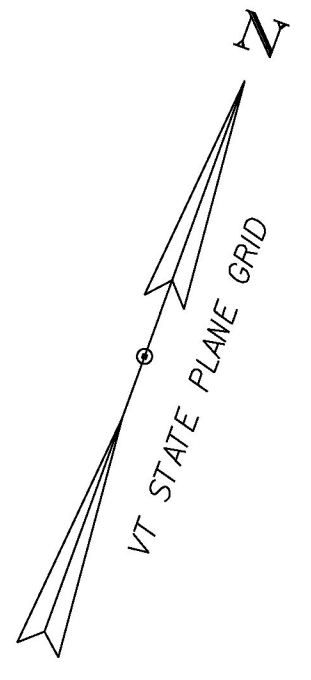


MILLED RUMBLE STRIPS (CENTERLINE)
STA. E 239+00 TO E 244+00, CL

DURABLE 4 INCH WHITE LINE, (OPTION CC BID ITEMS)
TEMPORARY 4 INCH WHITE LINE, PAINT
(ALL LINES WILL INCLUDE EDGE LINE BREAKS
AND RADII FOR SIDE ROADS)
STA. E 239+00 TO E 244+00, SOLID LT & RT

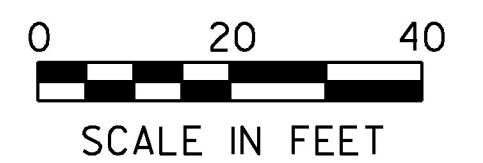
DURABLE 4 INCH YELLOW LINE, (OPTION DD BID ITEMS)
TEMPORARY 4 INCH YELLOW LINE, PAINT
(ALL LINES WILL INCLUDE ϕ BREAKS FOR SIDE ROADS)
STA. E 239+00 TO E 244+00, SOLID LT & RT

REMOVING SIGNS
AS SHOWN - 1



NOTES:

1. FOR LEGENDS, SEE SHEETS 3 & 3I.
2. ALL EXISTING SIGNS NOT SHOWN ON THE PLANS SHALL BE RETAINED.
3. ALL UTILITY LOCATIONS SHOWN ARE APPROXIMATE AND SHOULD BE VERIFIED PRIOR TO ANY WORK COMMENCING.



PROJECT NAME: ENOSBURGH-RICHFORD	
PROJECT NUMBER: STP 2969(I)	
FILE NAME: z16vi04bdr.dgn	PLOT DATE: 4/2/2018
PROJECT LEADER: G. EDWARDS	DRAWN BY: G. BURGMEIER
DESIGNED BY: G. BURGMEIER	CHECKED BY: J. LITTLE
PLAN SHEET 33	SHEET 63 OF 222

