

STONE FILL, TYPE I  
 SLOPE EROSION PREVENTION WITH GUARDRAIL:  
 STA. E 194+00 TO E 199+00, RT  
 (SEE SHEET 19)

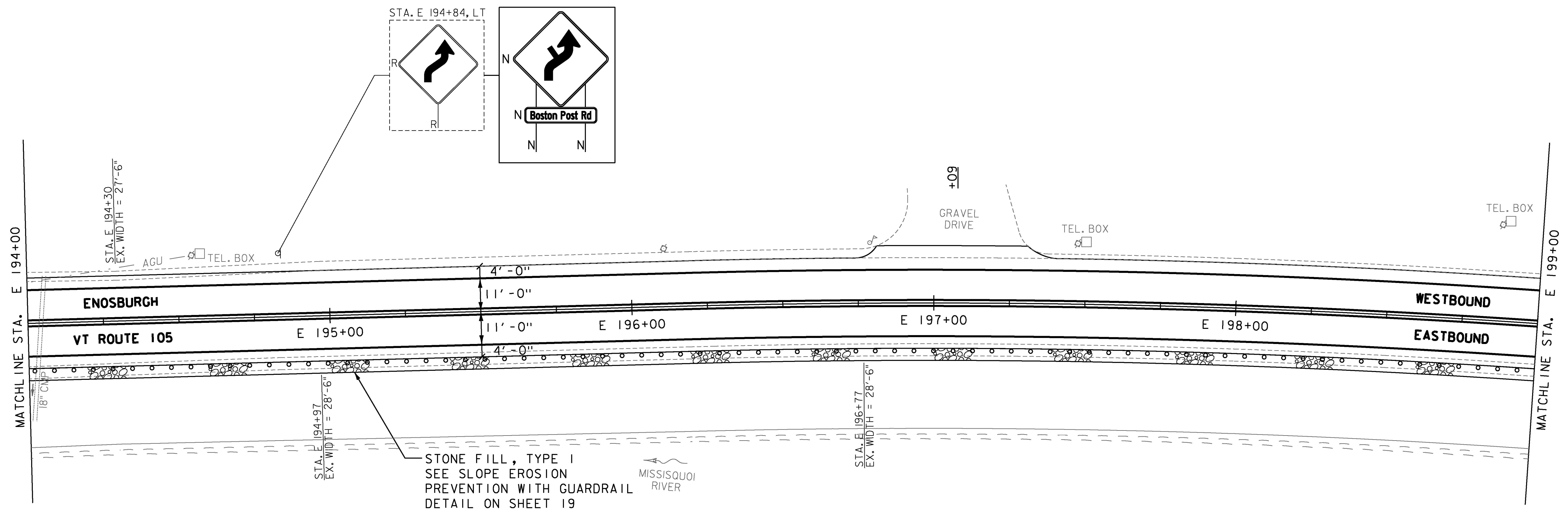
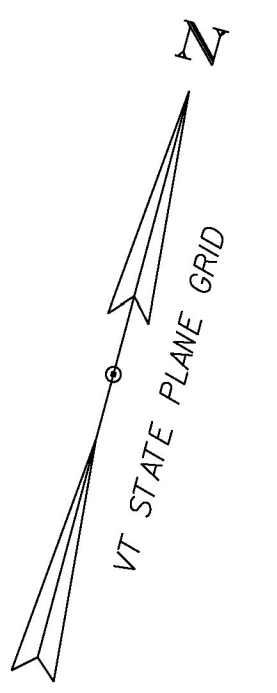
REMOVAL AND DISPOSAL OF GUARDRAIL  
 STA. E 194+00.0 TO E 199+00.0, RT

ALTERNATES ZA1 & ZA2 BID ITEMS  
 S.P. (GREGORY MINI SPACER G.R.)(GMS) W/8 FEET POSTS  
 S.P. (NON-BLOCKED MIDWEST G.R. SYSTEM)(MGS) W/8 FEET POSTS  
 STA. E 194+00.0 TO E 199+00.0, RT

DURABLE 4 INCH WHITE LINE, (OPTION CC BID ITEMS)  
 TEMPORARY 4 INCH WHITE LINE, PAINT  
 (ALL LINES WILL INCLUDE EDGE LINE BREAKS  
 AND RADII FOR SIDE ROADS)  
 STA. E 194+00 TO E 199+00, SOLID LT & RT

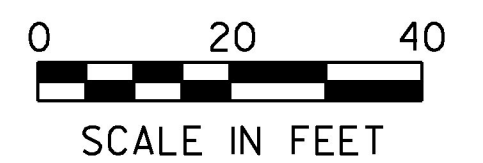
DURABLE 4 INCH YELLOW LINE, (OPTION DD BID ITEMS)  
 TEMPORARY 4 INCH YELLOW LINE, PAINT  
 (ALL LINES WILL INCLUDE  $\frac{1}{2}$  BREAKS FOR SIDE ROADS)  
 STA. E 194+00 TO E 199+00, SOLID LT & RT

REMOVING SIGNS  
 AS SHOWN - 1



**NOTES:**

1. FOR LEGENDS, SEE SHEETS 3 & 3I.
2. ALL EXISTING SIGNS NOT SHOWN ON THE PLANS SHALL BE RETAINED.
3. ALL UTILITY LOCATIONS SHOWN ARE APPROXIMATE AND SHOULD BE VERIFIED PRIOR TO ANY WORK COMMENCING.



PROJECT NAME:	ENOSBURGH-RICHFORD
PROJECT NUMBER:	STP 2969(I)
FILE NAME:	z16vl04bdr.dgn
PROJECT LEADER:	G. EDWARDS
DESIGNED BY:	G. BURGMEIER
PLAN SHEET 24	
PLOT DATE:	4/2/2018
DRAWN BY:	G. BURGMEIER
CHECKED BY:	J. LITTLE
SHEET	54 OF 222

