

MILLED RUMBLE STRIPS (CENTERLINE)  
STA. E 149+00 TO E 154+00, CL

ANCHOR FOR STEEL BEAM RAIL  
STA. E 150+94.0, RT  
STA. E 151+96.0, LT

REMOVE AND RESET GUARDRAIL  
STA. E 149+00.0 TO E 150+56.5, RT  
STA. E 149+00.0 TO E 151+58.5, LT

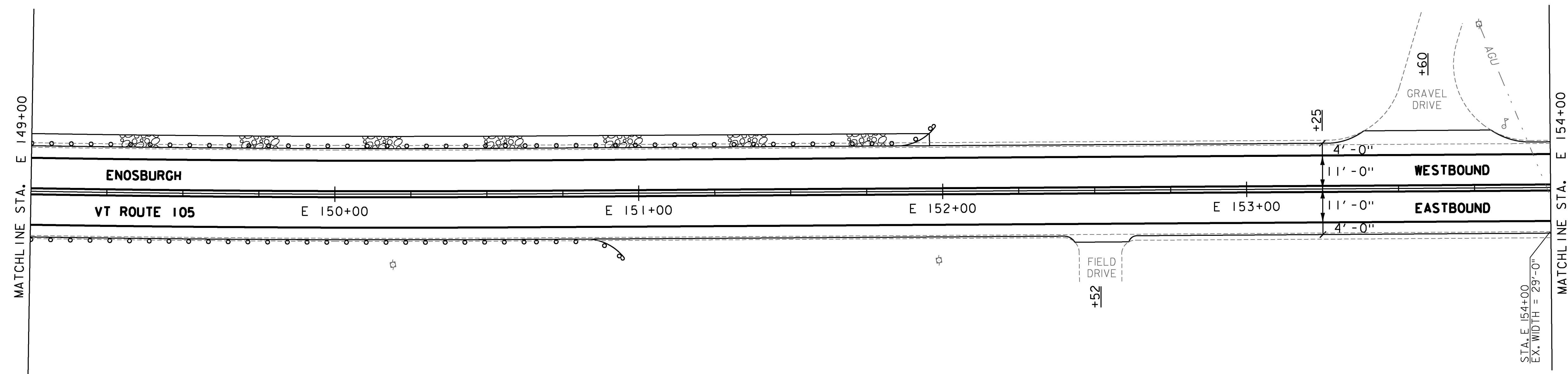
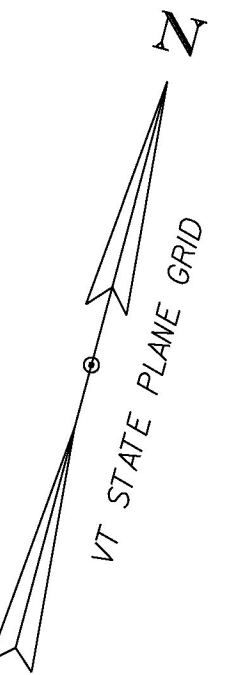
REMOVAL AND DISPOSAL OF GUARDRAIL  
STA. E 150+56.5 TO E 150+94.0, RT  
STA. E 151+58.5 TO E 151+97.0, LT

DURABLE 4 INCH WHITE LINE, (OPTION CC BID ITEMS)  
TEMPORARY 4 INCH WHITE LINE, PAINT  
(ALL LINES WILL INCLUDE EDGE LINE BREAKS  
AND RADII FOR SIDE ROADS)  
STA. E 149+00 TO E 154+00, SOLID LT & RT

DURABLE 4 INCH YELLOW LINE, (OPTION DD BID ITEMS)  
TEMPORARY 4 INCH YELLOW LINE, PAINT  
(ALL LINES WILL INCLUDE C BREAKS FOR SIDE ROADS)  
STA. E 149+00 TO E 154+00, SOLID LT & RT

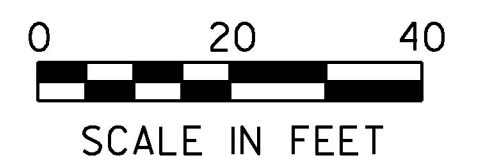
STONE FILL, TYPE J  
SLOPE EROSION PREVENTION WITH GUARDRAIL:  
STA. E 149+00 TO E 151+96, LT  
(SEE SHEET 19)

STEEL BEAM GUARDRAIL, GALVANIZED  
STA. E 150+56.5 TO E 150+94.0, RT  
STA. E 151+58.5 TO E 151+96.0, LT



**NOTES:**

1. FOR LEGENDS, SEE SHEETS 3 & 3I.
2. ALL EXISTING SIGNS NOT SHOWN ON THE PLANS SHALL BE RETAINED.
3. ALL UTILITY LOCATIONS SHOWN ARE APPROXIMATE AND SHOULD BE VERIFIED PRIOR TO ANY WORK COMMENCING.



PROJECT NAME:	ENOSBURGH-RICHFORD
PROJECT NUMBER:	STP 2969(I)
FILE NAME:	z16vi04bdr.dgn
PROJECT LEADER:	G. EDWARDS
DESIGNED BY:	G. BURGMEIER
PLAN SHEET 15	
PLOT DATE:	4/2/2018
DRAWN BY:	G. BURGMEIER
CHECKED BY:	J. LITTLE
SHEET 45	OF 222

