

MILLED RUMBLE STRIPS (CENTERLINE)
STA. E 146+90 TO E 149+00, CL

REMOVE AND RESET GUARDRAIL
STA. E 146+71.0 TO E 149+00.0, LT
STA. E 147+31.5 TO E 149+00.0, RT

REMOVAL AND DISPOSAL OF GUARDRAIL
STA. E 146+94.0 TO E 147+31.5, RT

DURABLE 4 INCH WHITE LINE, (OPTION CC BID ITEMS)
TEMPORARY 4 INCH WHITE LINE, PAINT
(ALL LINES WILL INCLUDE EDGE LINE BREAKS
AND RADII FOR SIDE ROADS)
STA. E 144+00 TO E 149+00, SOLID LT & RT

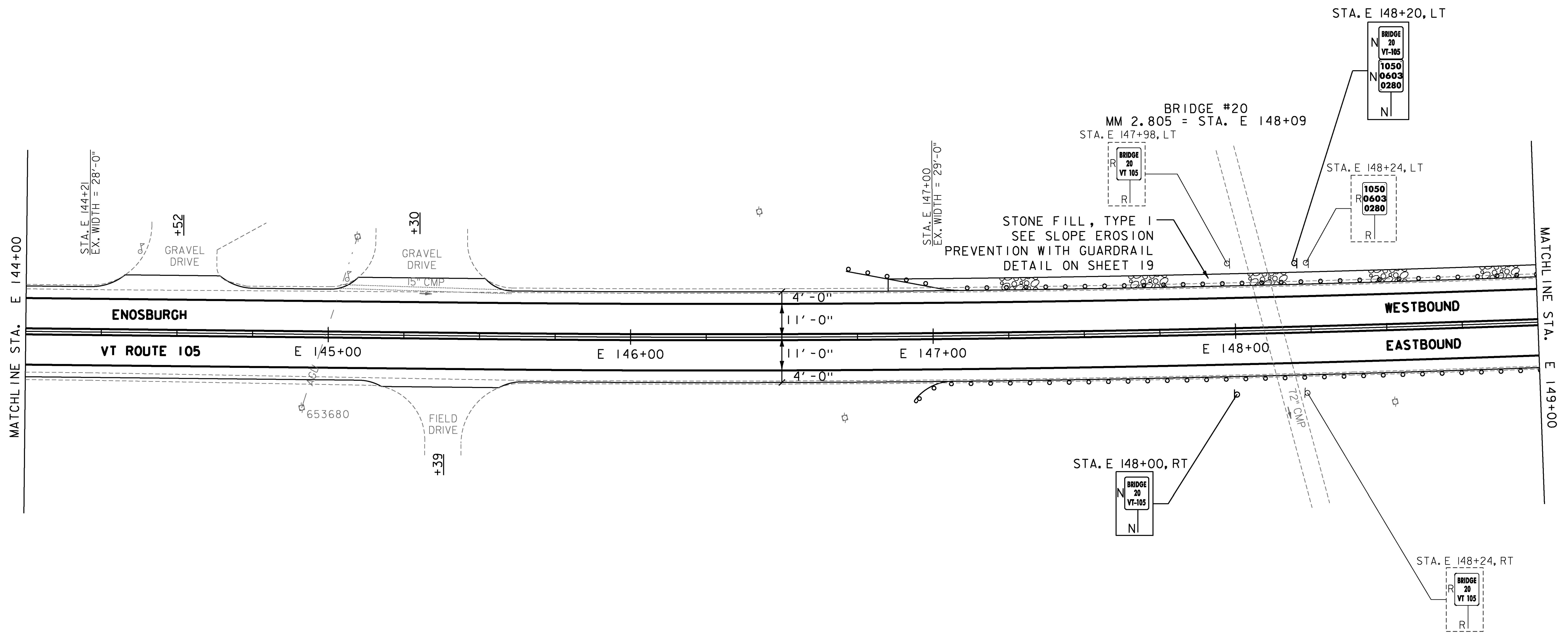
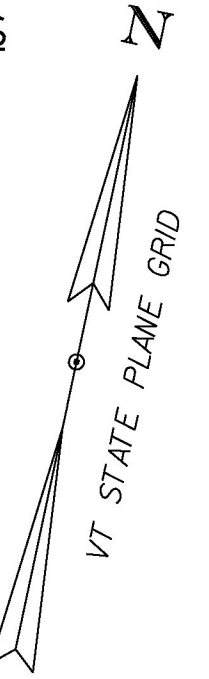
DURABLE 4 INCH YELLOW LINE, (OPTION DD BID ITEMS)
TEMPORARY 4 INCH YELLOW LINE, PAINT
(ALL LINES WILL INCLUDE ϕ BREAKS FOR SIDE ROADS)
STA. E 144+00 TO E 149+00, SOLID LT & RT

REMOVING SIGNS
AS SHOWN - 3

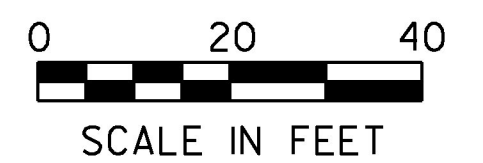
STONE FILL, TYPE J
SLOPE EROSION PREVENTION WITH GUARDRAIL:
STA. E 146+71 TO E 149+00, LT
(SEE SHEET 19)

STEEL BEAM GUARDRAIL, GALVANIZED
STA. E 146+94.0 TO E 147+31.5, RT

ANCHOR FOR STEEL BEAM RAIL
STA. E 146+94.0, RT



- NOTES:
- FOR LEGENDS, SEE SHEETS 3 & 3I.
 - ALL EXISTING SIGNS NOT SHOWN ON THE PLANS SHALL BE RETAINED.
 - ALL UTILITY LOCATIONS SHOWN ARE APPROXIMATE AND SHOULD BE VERIFIED PRIOR TO ANY WORK COMMENCING.



PROJECT NAME:	ENOSBURGH-RICHFORD
PROJECT NUMBER:	STP 2969(I)
FILE NAME:	z16vi04bdr.dgn
PROJECT LEADER:	G. EDWARDS
DESIGNED BY:	G. BURGMEIER
PLAN SHEET 14	
PLOT DATE:	4/2/2018
DRAWN BY:	G. BURGMEIER
CHECKED BY:	J. LITTLE
SHEET	44 OF 222

