

STONE FILL, TYPE I
SLOPE EROSION PREVENTION WITH GUARDRAIL:
STA. E 94+49 TO E 96+49, RT
STA. E 94+77 TO E 95+52, LT
(SEE SHEET 19)

REMOVE AND RESET GUARDRAIL
STA. E 94+49.0 TO E 96+11.5, RT
STA. E 94+77.0 TO E 95+52.0, LT

REMOVAL AND DISPOSAL OF GUARDRAIL
STA. E 96+11.5 TO E 96+49.0, RT

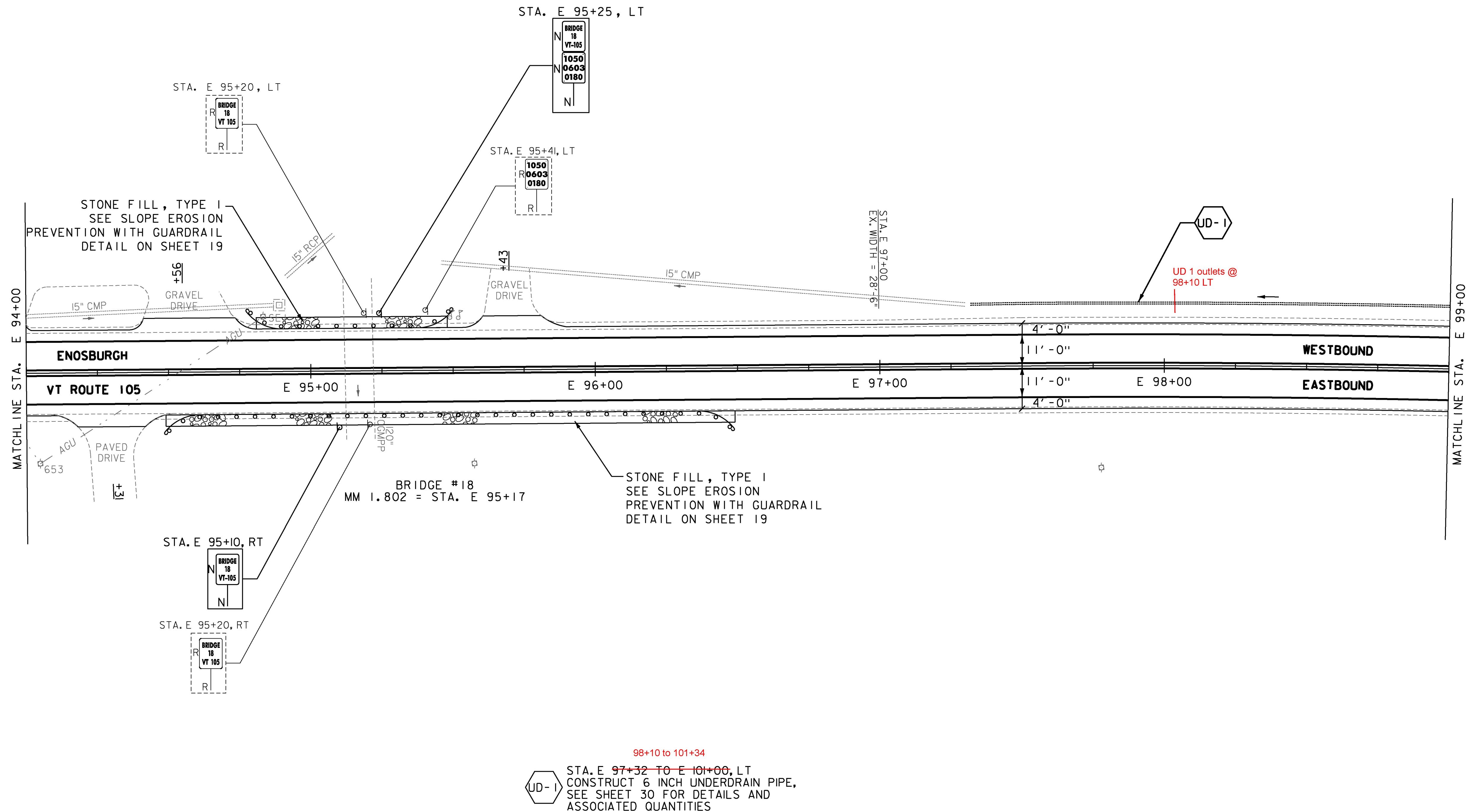
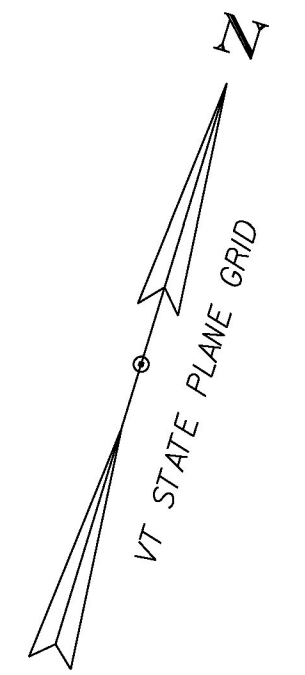
DURABLE 4 INCH WHITE LINE, (OPTION CC BID ITEMS)
TEMPORARY 4 INCH WHITE LINE, PAINT
(ALL LINES WILL INCLUDE EDGE LINE BREAKS
AND RADII FOR SIDE ROADS)
STA. E 94+00 TO E 99+00, SOLID LT & RT

DURABLE 4 INCH YELLOW LINE, (OPTION DD BID ITEMS)
TEMPORARY 4 INCH YELLOW LINE, PAINT
(ALL LINES WILL INCLUDE C BREAKS FOR SIDE ROADS)
STA. E 94+00 TO E 99+00, SOLID LT & RT

REMOVING SIGNS
AS SHOWN - 3

STEEL BEAM GUARDRAIL, GALVANIZED
STA. E 96+11.5 TO E 96+49.0, RT

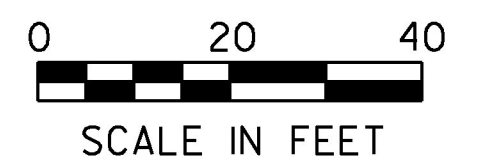
ANCHOR FOR STEEL BEAM RAIL
STA. E 96+49.0, RT



98+10 to 101+34
STA. E 97+32 TO E 101+00, LT
CONSTRUCT 6 INCH UNDERDRAIN PIPE,
SEE SHEET 30 FOR DETAILS AND
ASSOCIATED QUANTITIES

NOTES:

1. FOR LEGENDS, SEE SHEETS 3 & 3I.
2. ALL EXISTING SIGNS NOT SHOWN ON THE PLANS SHALL BE RETAINED.
3. ALL UTILITY LOCATIONS SHOWN ARE APPROXIMATE AND SHOULD BE VERIFIED PRIOR TO ANY WORK COMMENCING.



PROJECT NAME:	ENOSBURGH-RICHFORD
PROJECT NUMBER:	STP 2969(I)
FILE NAME:	z16vi04bdr.dgn
PROJECT LEADER:	G. EDWARDS
DESIGNED BY:	G. BURGMEIER
PLAN SHEET 4	
PLOT DATE:	4/2/2018
DRAWN BY:	G. BURGMEIER
CHECKED BY:	J. LITTLE
SHEET 34	OF 222

