

ADJUST ELEVATION OF VALVE BOX
STA. E 80+28, LT

DURABLE 4 INCH WHITE LINE, (OPTION CC BID ITEMS)
TEMPORARY 4 INCH WHITE LINE, PAINT
(ALL LINES WILL INCLUDE EDGE LINE BREAKS
AND RADII FOR SIDE ROADS)
STA. E 79+25.28 TO E 84+00, SOLID LT & RT
STA. E 79+97, SOLID RT (EDGE LINES, JAYVIEW DR.)

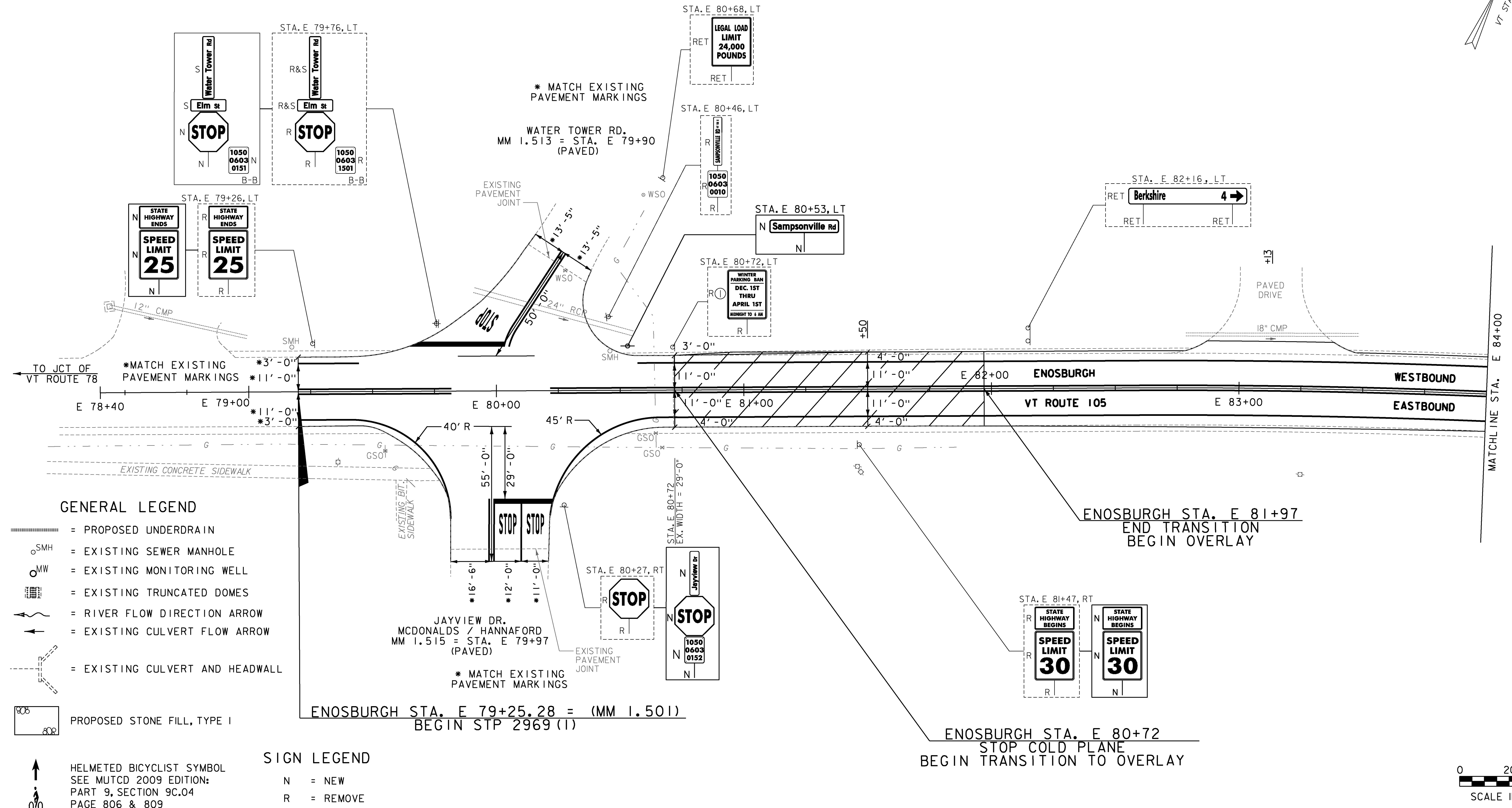
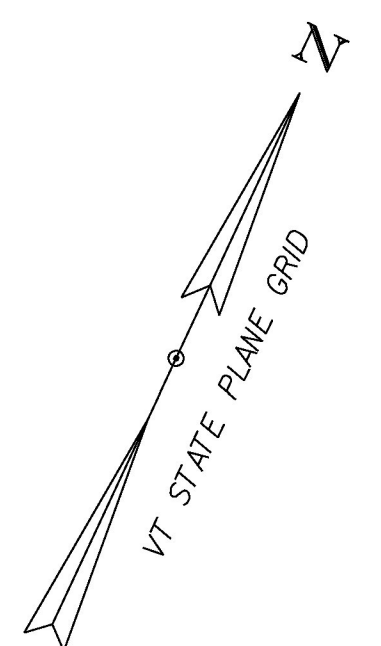
DURABLE 4 INCH YELLOW LINE, (OPTION DD BID ITEMS)
TEMPORARY 4 INCH YELLOW LINE, PAINT
(ALL LINES WILL INCLUDE ϕ BREAKS FOR SIDE ROADS)
STA. E 79+25.28 TO E 84+00, SOLID LT & RT
STA. E 79+90, DOUBLE SOLID LT (WATER TOWER RD.)
STA. E 79+97, DOUBLE SOLID RT (JAYVIEW DR.)

DURABLE 24 INCH STOP BAR, (OPTION FF BID ITEMS)
TEMPORARY 24 INCH STOP BAR, PAINT
STA. E 79+90, LT (WATER TOWER RD.)
STA. E 79+97, RT (JAYVIEW DR.)

REMOVING SIGNS
AS SHOWN - 12

ERECTING SALVAGED SIGNS
AS SHOWN - 2

DURABLE LETTER OR SYMBOL, (OPTION GG BID ITEMS)
TEMPORARY LETTER OR SYMBOL, PAINT
STA. E 79+90, LT "STOP" (WATER TOWER RD.)
STA. E 79+97, RT "STOP" (X2) (JAYVIEW DR.)



GENERAL LEGEND

- = PROPOSED UNDERDRAIN
- = EXISTING SEWER MANHOLE
- = EXISTING MONITORING WELL
- = EXISTING TRUNCATED DOMES
- = RIVER FLOW DIRECTION ARROW
- = EXISTING CULVERT FLOW ARROW
- = EXISTING CULVERT AND HEADWALL

PROPOSED STONE FILL, TYPE I

HELMETED BICYCLIST SYMBOL
SEE MUTCD 2009 EDITION:
PART 9, SECTION 9C.04
PAGE 806 & 809

PAVEMENT TRANSITION AREAS

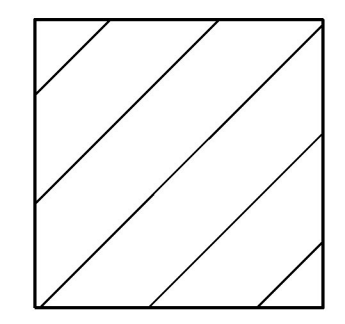
CULVERT ID NUMBER

SIGN LEGEND

- N = NEW
- R = REMOVE
- R&S = REMOVE & SALVAGE
- S = SALVAGED SIGN
- RET = RETAIN
- B-B = BACK TO BACK
- R \odot = REMOVE AND RETURN TO THE TOWN

NOTES:

1. FOR LEGENDS, SEE SHEET 3.
2. ALL EXISTING SIGNS NOT SHOWN ON THE PLANS SHALL BE RETAINED.
3. ALL UTILITY LOCATIONS SHOWN ARE APPROXIMATE AND SHOULD BE VERIFIED PRIOR TO ANY WORK COMMENCING.



APPROACH AREA
(FOR DETAIL SEE SHEET 8)



PROJECT NAME: ENOSBURGH-RICHFORD	
PROJECT NUMBER: STP 2969(I)	
FILE NAME: z16vi04bdr.dgn	PLOT DATE: 4/2/2018
PROJECT LEADER: G. EDWARDS	DRAWN BY: G. BURGMEIER
DESIGNED BY: G. BURGMEIER	CHECKED BY: J. LITTLE
PLAN SHEET I	SHEET 31 OF 222

