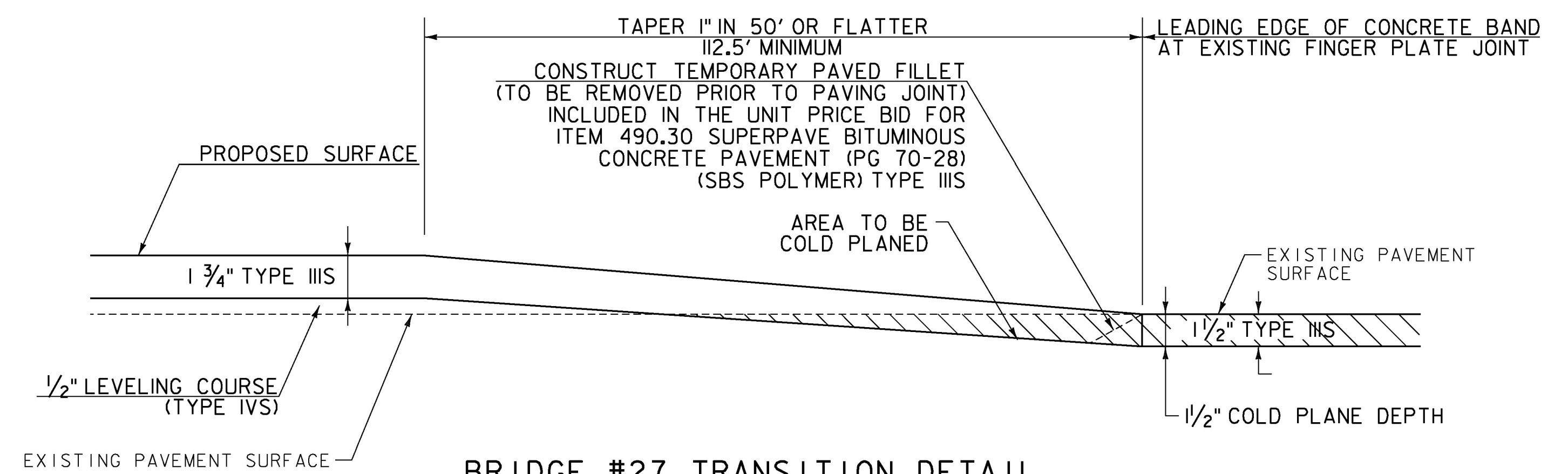
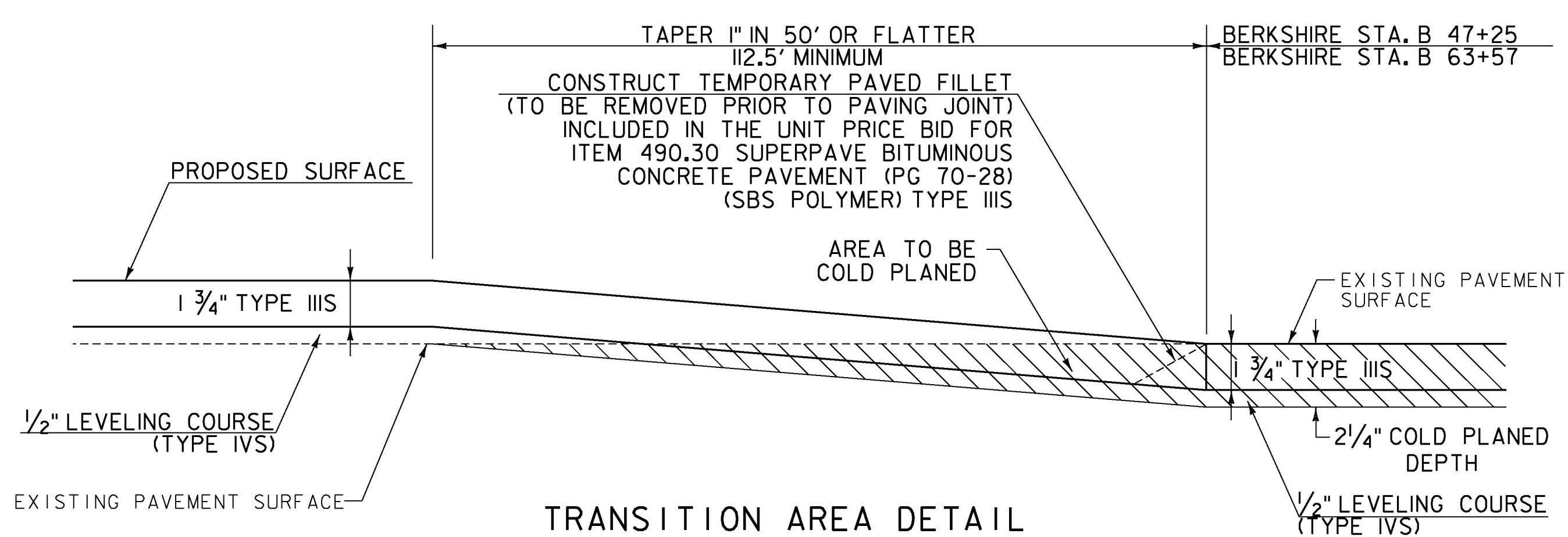


**APPROACH AREA DETAIL  
(BEGIN AND END LEVELING AND OVERLAY)**

**FULL ROADWAY WIDTH**  
 ENOSBURGH STA. E 80+72 TO E 81+97  
 RICHFORD STA. R 78+84.76 TO R 80+09.76




**BRIDGE #27 TRANSITION DETAIL  
FULL ROADWAY WIDTH**  
 BERKSHIRE STA. B 132+81 TO B 134+06

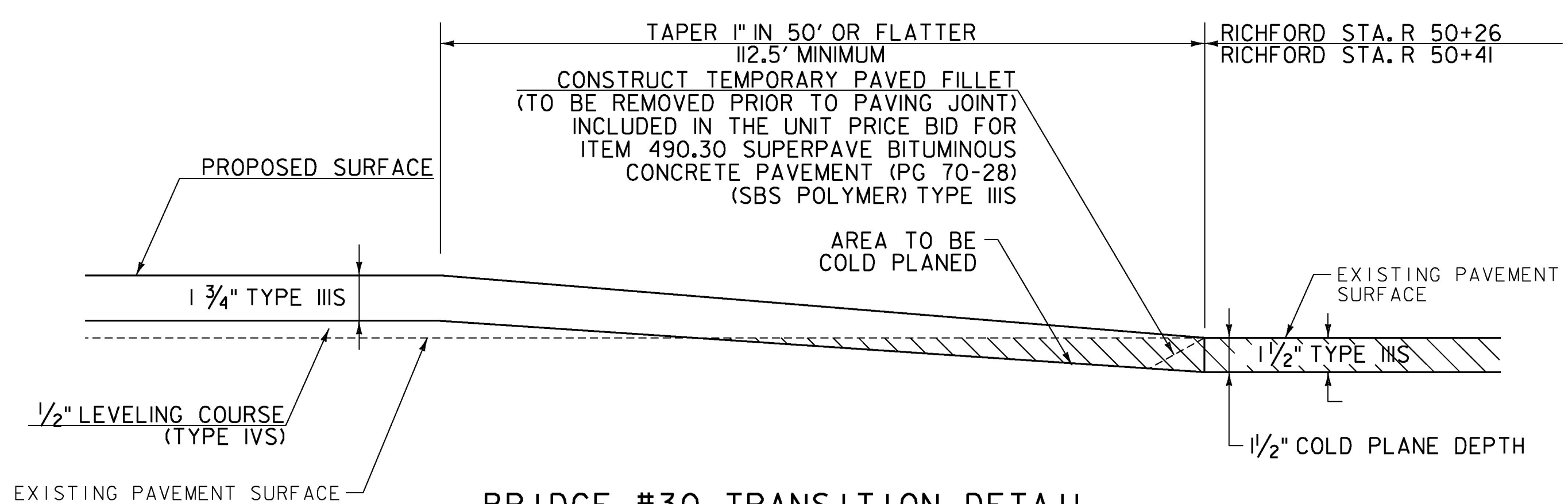


**TRANSITION AREA DETAIL  
(LEVELING AND OVERLAY TO COLD PLANE)**

**FULL ROADWAY WIDTH**  
 BERKSHIRE STA. B 46+00 TO B 47+25  
 BERKSHIRE STA. B 63+57 TO B 64+82



**BRIDGE #27 TRANSITION DETAIL  
FULL ROADWAY WIDTH**  
 BERKSHIRE STA. B 135+55 TO B 136+80



**BRIDGE #30 TRANSITION DETAIL  
FULL ROADWAY WIDTH**

RICHFORD STA. R 49+01 TO R 50+26  
 RICHFORD STA. R 50+41 TO R 51+66

NOT TO SCALE

PROJECT NAME:	ENOSBURGH-RICHFORD
PROJECT NUMBER:	STP 2969(I)
FILE NAME:	z16vi04typ.dgn
PROJECT LEADER:	G. EDWARDS
DESIGNED BY:	G. BURGMEIER
TYPICAL SECTION SHEET 3	
PLOT DATE:	4/2/2018
DRAWN BY:	G. BURGMEIER
CHECKED BY:	J. LITTLE
SHEET	8 OF 222

