

STATE OF VERMONT AGENCY OF TRANSPORTATION

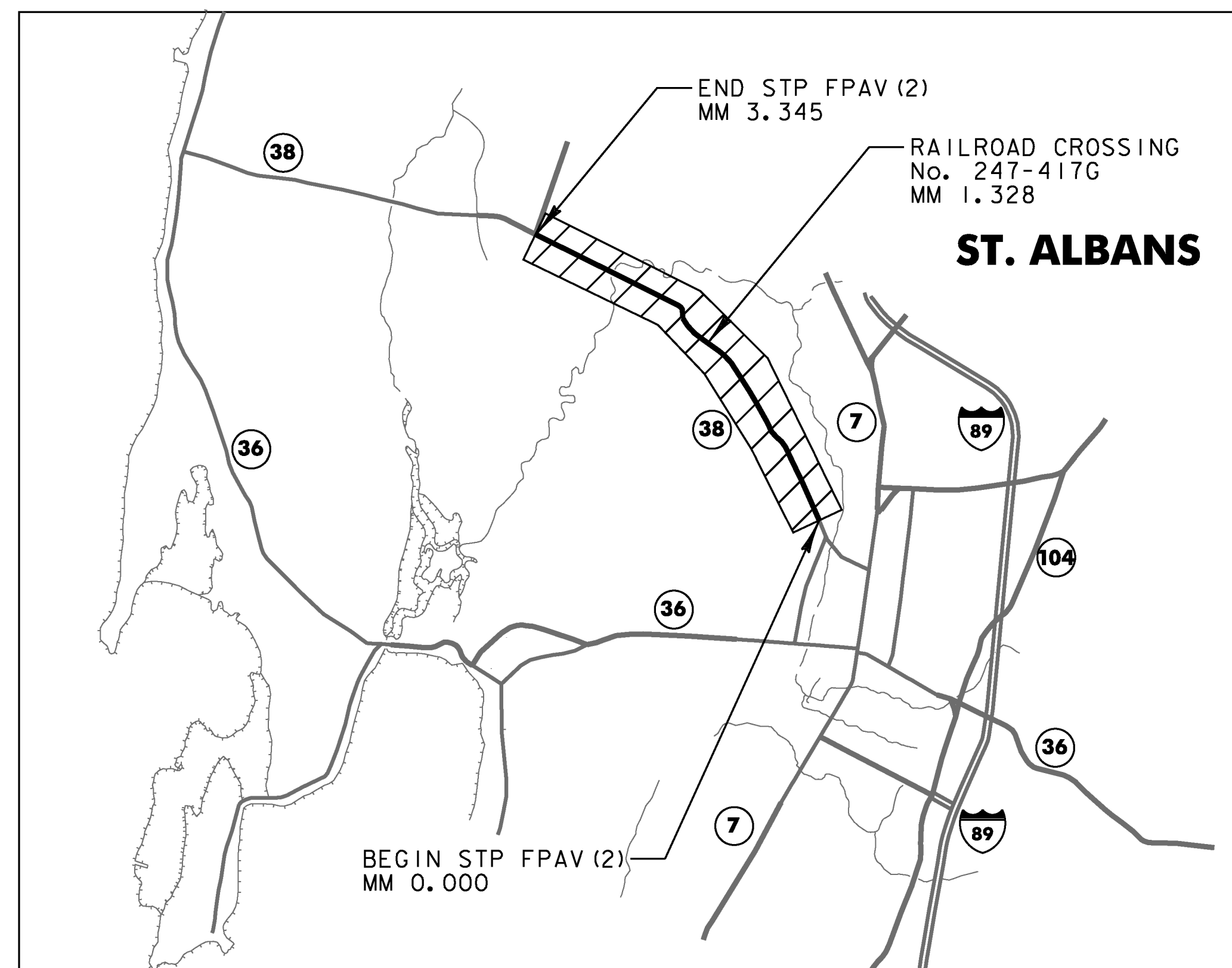
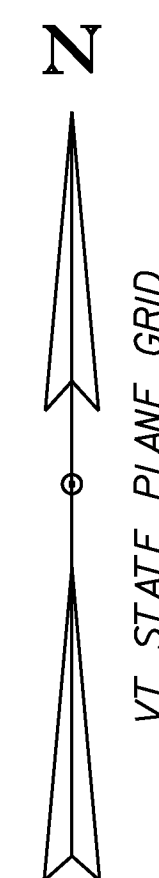
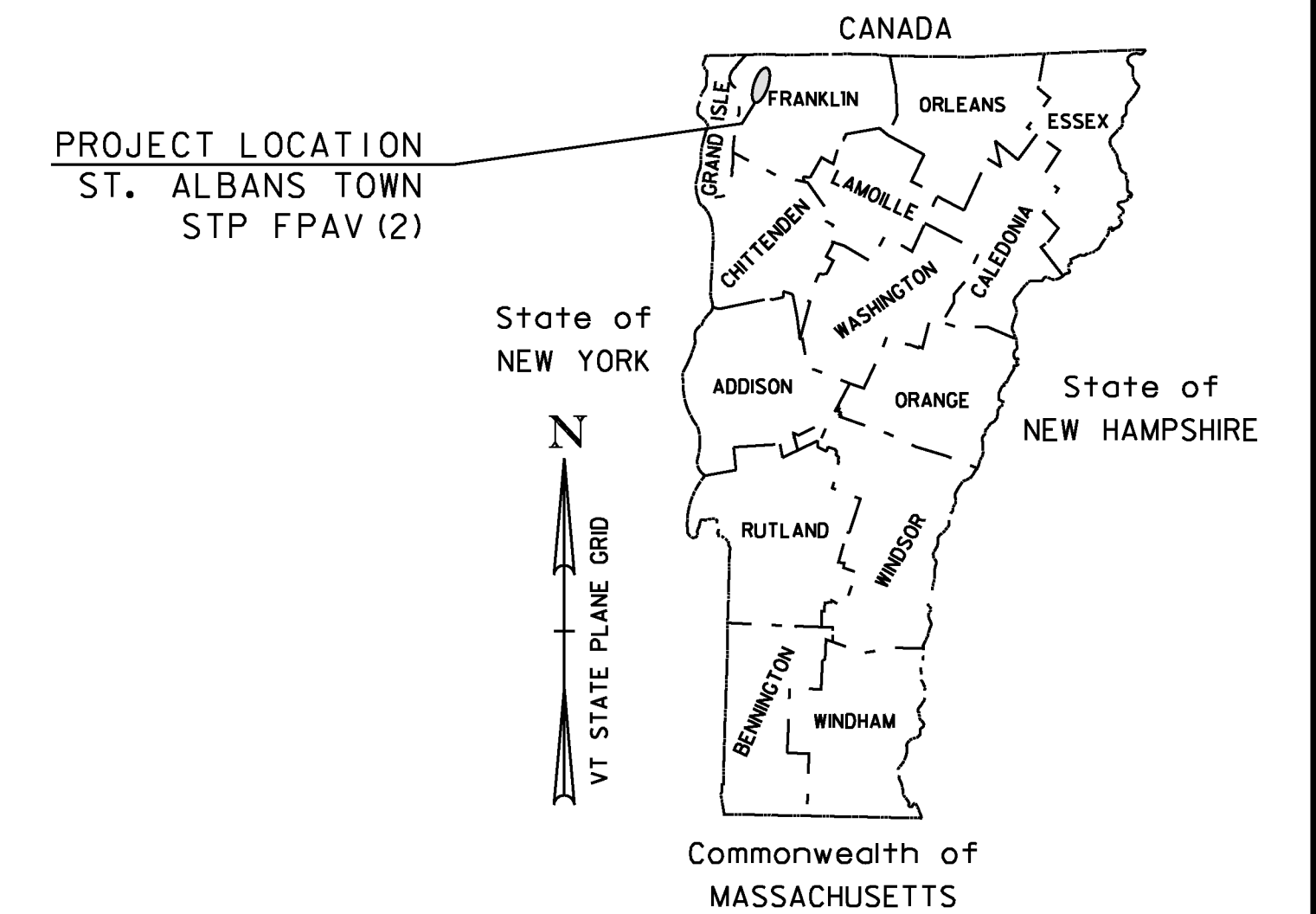


PROPOSED IMPROVEMENT TOWN OF ST. ALBANS COUNTY OF FRANKLIN VT ROUTE 38 - MAJOR COLLECTOR

BEGINNING IN THE TOWN OF ST. ALBANS AT MM 0.000
AND EXTENDING NORTHERLY ALONG VT ROUTE 38
FOR A DISTANCE OF APPROXIMATELY 3.345 MILES TO MM 3.345

	LENGTH (FEET)	(MILES)
TOWN OF ST. ALBANS MM 0.000 TO MM 3.345	17661.60	= 3.345
PROJECT TOTALS	17661.60	= 3.345

WORK TO BE PERFORMED UNDER THIS PROJECT INCLUDES COLD PLANING, RESURFACING EXISTING HIGHWAY WITH A BITUMINOUS CONCRETE LEVELING COURSE AND A WEARING COURSE, NEW GUARDRAIL, PAVEMENT MARKINGS, AND OTHER HIGHWAY RELATED ITEMS.



CONSTRUCTION IS TO BE CARRIED ON IN ACCORDANCE WITH THESE PLANS AND THE STANDARD SPECIFICATIONS FOR CONSTRUCTION DATED 2011, AS APPROVED BY THE FEDERAL HIGHWAY ADMINISTRATION ON JULY 20, 2011 FOR USE ON THIS PROJECT, INCLUDING ALL SUBSEQUENT REVISIONS AND SUCH REVISED SPECIFICATIONS AND SPECIAL PROVISIONS AS ARE INCORPORATED IN THESE PLANS.

QUALITY ASSURANCE PROGRAM : LEVEL 3	
SURVEYED BY :	N/A
SURVEYED DATE :	N/A
DATUM	
VERTICAL	N/A
HORIZONTAL	N/A



PROJECT MANAGER :	MICHAEL J. FOWLER, P.E.
PROJECT NAME :	ST ALBANS TOWN
PROJECT NUMBER :	STP FPAV(2)
SHEET 22 OF 32 SHEETS	