




DIR	MILEPOINT	LOCATION CODE	MUTCD CODE	WIDTH	HEIGHT	SHEETING REMARKS	SIGN LEGEND	NEW SIGNS		EXISTING SIGNS			EXIST POST		NUMBER OF NEW POSTS	SQUARE STEEL (in)			TUBULAR STEEL Ø (IN)				SIGN FRAME REQUIRED	REMARKS	SIGN DETAIL				
								"A"	"B"	RETAIN	SALVAGE FROM	SALVAGE TO	REMOVE	RETAIN		REMOVE	1.75	2.00	2.50	FOUNDATION	3.00	3.50			4.00	5.00	DETAIL IN SHSM	DETAIL ON SHEET NUMBER	DETAIL ON STD SHEET NUMBER
																	(LB / FT)				(LB / FT)								
	FAIRFIELD		VT36	EB			FYG-FLUORESCENT YELLOW-GREEN															"SHSM" - STANDARD HIGHWAY SIGNS AND MARKINGS							
EB	9.563	D	R1-1	30	30			6.25					1	12.00 X									TH 84. INSTALL SIGN A MINIMUM OF 10 FEET FROM STREET SIGN AND UTILITY POLE	X					
EB	9.718	A	R2-1	24	30		SPEED LIMIT 50				1	1																	
EB	9.733	A	R2-1	24	30			5.00					1	12.00 X									INSTALL SIGN 80 FEET EAST OF EXISTING LOCATION	X					
EB	9.813	A	VD3-1	30	6		SHERMAN ST TH 73				1	1																	
		A	VD3-1	72	12			6.00					2	11.00 X 13.00									TH 73. REQUIRES VEGETATION CLEARING		6				
SIGN SUMMARY SHEET								SHEET TOTALS		17.25	0.00	0	0	0	2	0	2	4	60						PROJECT NAME: STATEWIDE- NORTHWEST				
								SF	SF	EA	EA	EA	EA	EA	EA	EA	EA	FT						PROJECT NUMBER: STPG SIGN (58)					
VERMONT AGENCY OF TRANSPORTATION								TOWN TOTALS		461.50	0.00	25	16	16	87	32	60	92	1380					FILE NAME: z16T042 VT36-FAIRFIELD EB.xl	PLOT DATE: 3/10/2017				
																							PROJECT MANAGER: B. BRESLEND	DRAWN BY: O. DALMER					
																							DESIGNED BY: O. DALMER	CHECKED BY: B. BRESLEND					
																							FAIRFIELD VT36 EB 14	SHEET 55	OF	146			