













DIR	MILEPOINT	LOCATION CODE	MUTCD CODE	WIDTH	HEIGHT	SHEETING REMARKS	SIGN LEGEND	NEW SIGNS		EXISTING SIGNS			EXIST POST		NUMBER OF NEW POSTS	SQUARE STEEL (in)			TUBULAR STEEL Ø (IN)				SIGN FRAME REQUIRED	REMARKS	SIGN DETAIL			
								"A"	"B"	RETAIN	SALVAGE FROM	SALVAGE TO	REMOVE	RETAIN		REMOVE	1.75	2.00	2.50	3.00	3.50	4.00			5.00	DETAIL IN SHSM	DETAIL ON SHEET NUMBER	DETAIL ON STD SHEET NUMBER
																	(LB / FT)			(LB / FT)								
ST ALBANS TOWN			VT36	WB			FYG-FLUORESCENT YELLOW-GREEN														"SHSM" - STANDARD HIGHWAY SIGNS AND MARKINGS							
		F	W1-2L	30	30		 	6.25														X						
		F	W13-1P	18	18			2.25														X						
WB	4.113	E	W1-8L	18	24			3.00						1	12.50	X							X		INSTALL SIGN 40 FEET EAST OF EXISTING HILL WARNING SIGN			
WB	4.112	E	W1-8R	18	24			3.00						1	12.75	X							X		INSTALL SIGN 5 FEET FROM COMPLEMENTARY CHEVRON SIGN			
WB	4.105	F	VW7-1B	30	30		HILL 11% GRADE					1													SYMBOL			
		F	W7-3aP	24	18		NEXT 1 MILE					1																
WB	4.090	E	W1-8L	18	24			3.00						1	12.75	X							X		INSTALL SIGN 80 FEET WEST OF EXISTING HILL WARNING SIGN			
WB	4.089	E	W1-8R	18	24			3.00						1	13.00	X							X		INSTALL SIGN 5 FEET FROM COMPLEMENTARY CHEVRON SIGN			
WB	4.067	E	W1-8L	18	24			3.00						1	12.50	X							X		INSTALL SIGN 200 FEET WEST OF EXISTING HILL WARNING SIGN			
WB	4.066	E	W1-8R	18	24			3.00						1	12.50	X							X		INSTALL SIGN 5 FEET FROM COMPLEMENTARY CHEVRON SIGN			
WB	4.062	F	W1-6L	48	24		<=== LEFT					1													LARGE ARROW			
WB	4.060	E	W1-6R	48	24		===> RIGHT					1													LARGE ARROW			
WB	4.044	E	W1-8L	18	24			3.00						1	13.00	X							X		INSTALL SIGN 84 FEET WEST OF EXISTING RIGHT ARROW SIGN			
WB	4.043	E	W1-8R	18	24			3.00						1	13.00	X							X		INSTALL SIGN 5 FEET FROM COMPLEMENTARY CHEVRON SIGN			
WB	4.015	F	W7-1a	30	30			6.25						1	15.75	X							X		INSTALL SIGN 50 FEET EAST OF GAMACHE DRIVE			
SIGN SUMMARY SHEET							SHEET TOTALS	38.75	0.00	0	0	0	4	0	5	9	135		0	0			PROJECT NAME: STATEWIDE- NORTHWEST PROJECT NUMBER: STPG SIGN (58)					
VERMONT AGENCY OF TRANSPORTATION							TOWN TOTALS	330.90	0.00	63	6	6	66	56	29	39	585		2	420			FILE NAME: z16T042 VT36-ST ALBANS WE PLOT DATE: 3/10/2017 PROJECT MANAGER: B. BRESLEND DRAWN BY: O. DALMER DESIGNED BY: O. DALMER CHECKED BY: B. BRESLEND ST ALBANS TOWN VT36 WB 2 SHEET 29 OF 146					