








DIR	MILEPOINT	LOCATION CODE	MUTCD CODE	WIDTH	HEIGHT	SHEETING REMARKS	SIGN LEGEND	NEW SIGNS		EXISTING SIGNS			EXIST POST		NUMBER OF NEW POSTS	SQUARE STEEL (in)			TUBULAR STEEL Ø (IN)				SIGN FRAME REQUIRED	REMARKS	SIGN DETAIL						
								"A"	"B"	RETAIN	SALVAGE FROM	SALVAGE TO	REMOVE	RETAIN		REMOVE	1.75	2.00	2.50	FOUNDATION	3.00	3.50			4.00	5.00	DETAIL IN SHSM	DETAIL ON SHEET NUMBER	DETAIL ON STD SHEET NUMBER		
																	(LB / FT)				(LB / FT)										
ST ALBANS TOWN			VT36	EB			FYG-FLUORESCENT YELLOW-GREEN															"SHSM" - STANDARD HIGHWAY SIGNS AND MARKINGS									
		L	R1-2	36	36			9.00						1								13.25 X				INSTALL SIGN A MINIMUM OF 10 FEET FROM "DO NOT ENTER" SIGN	X				
EB	0.345	K	R5-1	30	30		DO NOT ENTER			1																					
EB	0.350	K	R5-1	30	30		DO NOT ENTER			1																					
EB	0.355	C	R6-1L	36	12		<--- ONE WAY			1																					
EB	0.360	L	R6-1R	36	12		ONE WAY --->					1	1													INSTALL SIGN A MIN. OF 10 FEET FROM "DO NOT ENTER" SIGN REQUIRES VEGETATION CLEARING					
		L	R6-1R	36	12			3.00						1																	
EB	0.360	B	R6-1R	36	12		ONE WAY --->					1	1													INSTALL SIGN A MIN. OF 10 FEET FROM "DO NOT ENTER" SIGN REQUIRES VEGETATION CLEARING					
		B	R6-1R	36	12			3.00						1																	
EB	0.380	A	R2-1	24	30			5.00						1												INSTALL SIGN 580 FEET EAST FROM EXISTING "SPEED LIMIT 30" SIGN	X				
EB	0.405	A	R8-3a	24	24		NO PARKING			1			1													SYMBOL BACK TO BACK					
		A	VR-644	24	12		BEGIN			1																					
		B	R5-1	30	30		DO NOT ENTER					1														BACK TO BACK					
		B	R5-1	30	30			6.25																		BACK TO BACK	X				
EB	0.425	A	M3-2	24	12			2.00						1												GREEN ON WHITE					
		A	VM1-5	24	24			4.00																		INSTALL SIGN 100 FEET EAST OF R8-3a/ VR-644 SIGN, IN FRONT OF TREE					E-136B
SIGN SUMMARY SHEET							SHEET TOTALS	32.25	0.00	5	0	0	3	4	2	6											PROJECT NAME: STATEWIDE- NORTHWEST				
								SF	SF	EA	EA	EA	EA	EA	EA	EA											PROJECT NUMBER: STPG SIGN (58)				
VERMONT AGENCY OF TRANSPORTATION							TOWN TOTALS	326.25	0.00	76	7	7	62	52	29	45											FILE NAME: z16T042 VT36-ST ALBANS EB.	PLOT DATE: 3/10/2017			
																										PROJECT MANAGER: B. BRESLEND	DRAWN BY: O. DALMER				
																										DESIGNED BY: O. DALMER	CHECKED BY: B. BRESLEND				
																										ST ALBANS TOWN VT36 EB 2	SHEET 15	OF	146		