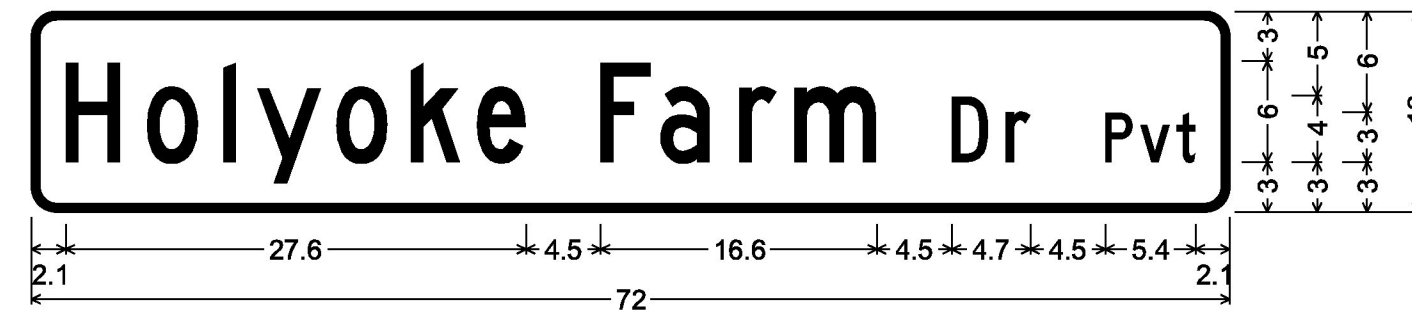
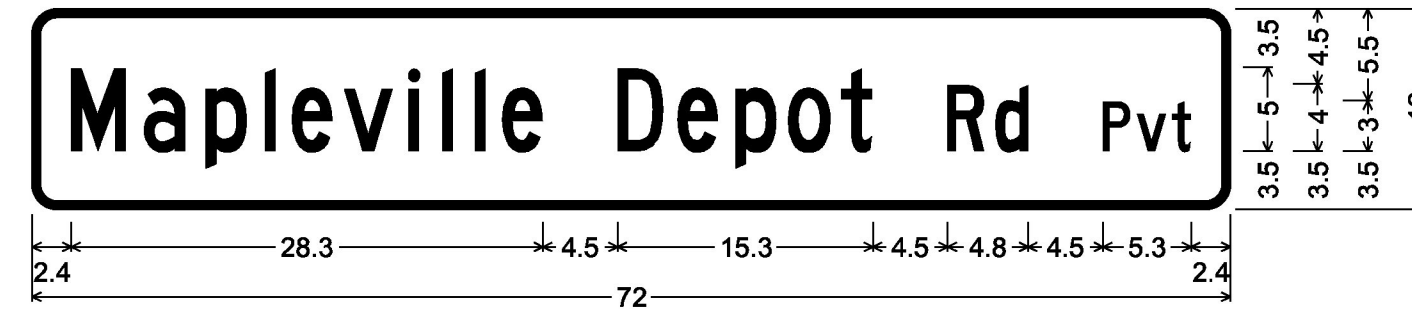


VT 104 ST ALBANS TOWN NB

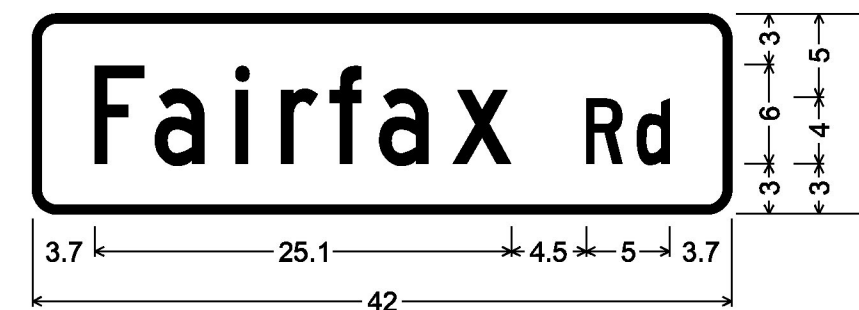
VT 104 ST ALBANS TOWN SB



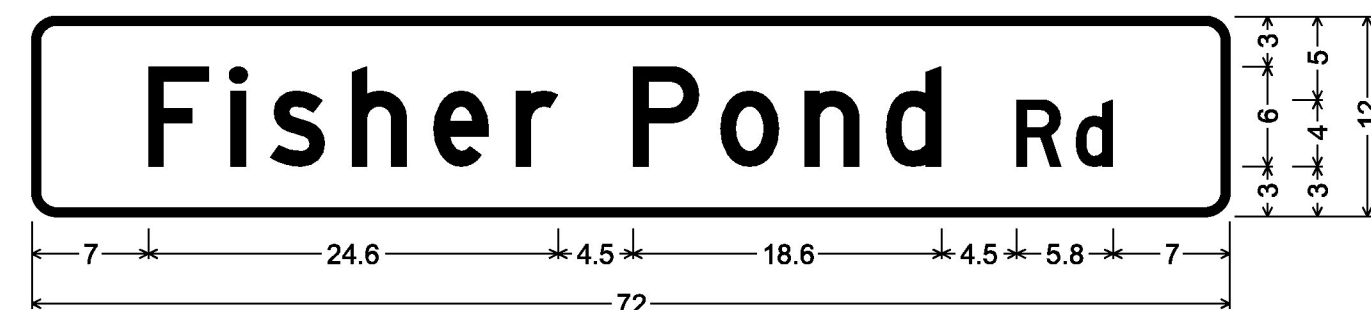
DOUBLE - SIDED STREET SIGN (ST. ALBANS);
1.5" Radius, 0.5" Border, White on Green;
[Holyoke] C [Farm] C [Dr] C [Pvt] C 95% spacing;



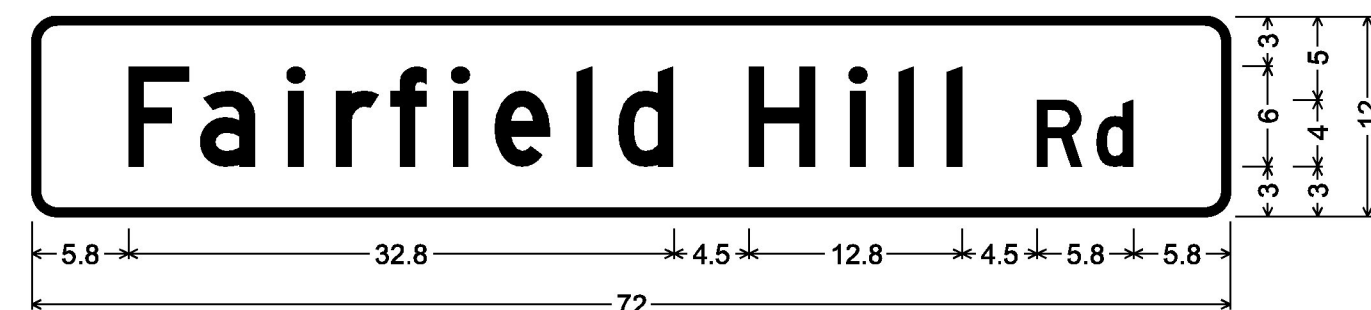
DOUBLE - SIDED STREET SIGN (ST. ALBANS);
1.5" Radius, 0.5" Border, White on Green;
[Mapleville Depot] C [Rd] C [Pvt] C 80% spacing;



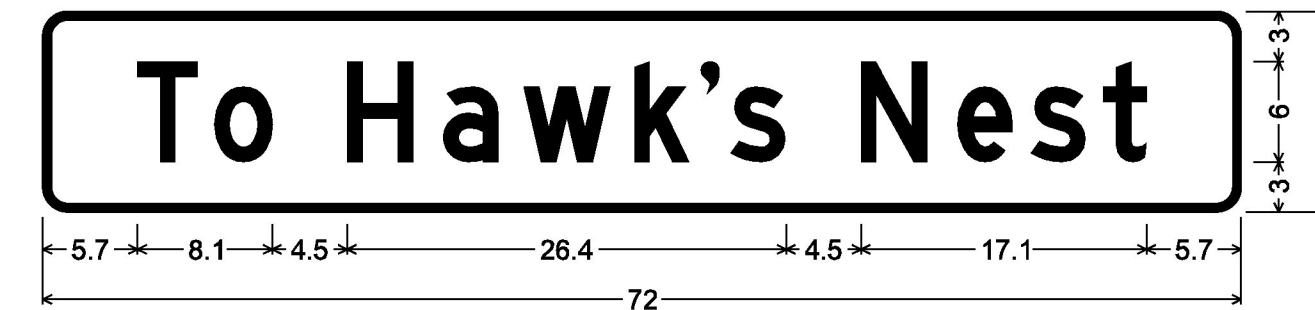
DOUBLE - SIDED STREET SIGN (ST. ALBANS);
1.5" Radius, 0.5" Border, White on Green;
[Fairfax] C [Rd] C;



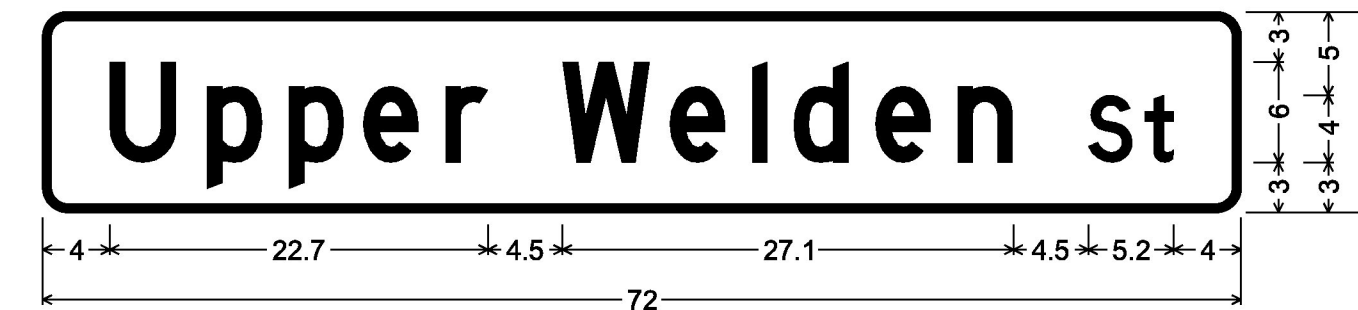
DOUBLE - SIDED STREET SIGN (ST. ALBANS);
1.5" Radius, 0.5" Border, White on Green;
[Fisher Pond Rd] D;



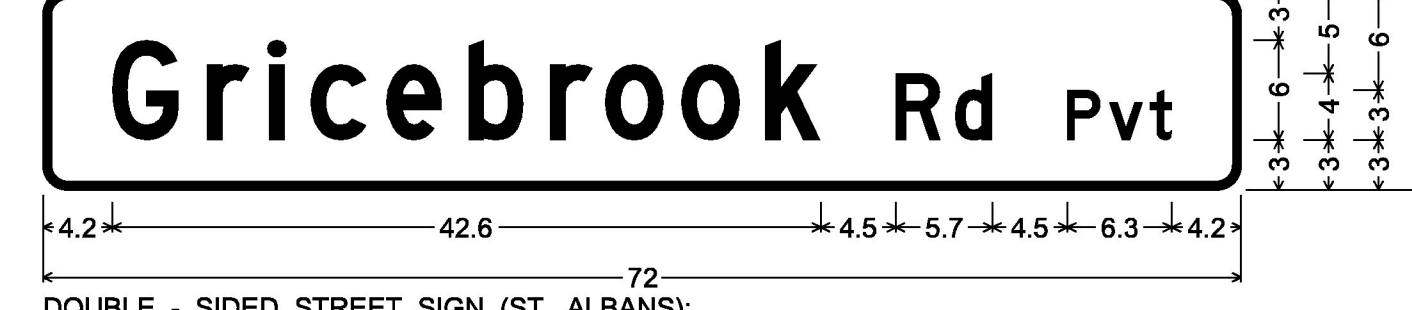
DOUBLE - SIDED STREET SIGN (ST. ALBANS);
1.5" Radius, 0.5" Border, White on Green;
[Fairfield Hill Rd] D;



DOUBLE - SIDED STREET SIGN (ST. ALBANS);
1.5" Radius, 0.5" Border, White on Green;
[To Hawk's Nest] D;



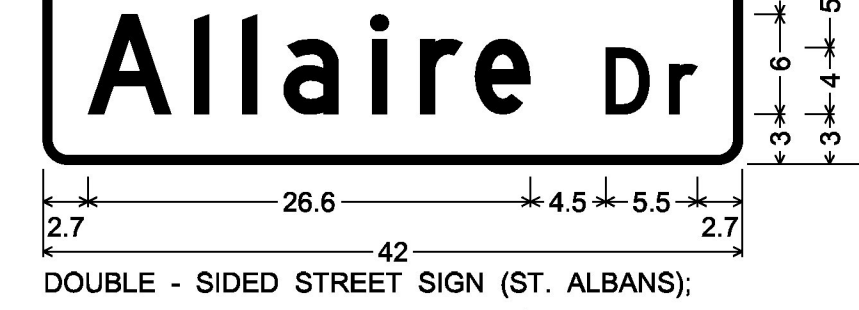
DOUBLE - SIDED STREET SIGN (ST. ALBANS);
1.5" Radius, 0.5" Border, White on Green;
[Upper Welden St] D;



DOUBLE - SIDED STREET SIGN (ST. ALBANS);
1.5" Radius, 0.5" Border, White on Green;
[Gricebrook Rd Pvt] D;



DOUBLE - SIDED STREET SIGN (ST. ALBANS);
1.5" Radius, 0.5" Border, White on Green;
[Fairfax St] D;



DOUBLE - SIDED STREET SIGN (ST. ALBANS);
1.5" Radius, 0.5" Border, White on Green;
[Allaire Dr] D;

ALL SIGNS IN THIS SHEET ARE SIGN CODE VD3-1

PROJECT NAME:	STATEWIDE-NORTHWEST
PROJECT NUMBER:	STPG SIGN (58)
FILE NAME:	z16T042tsss-det.dgn
PROJECT LEADER:	B. BRESLEND
DESIGNED BY:	O. DALMER
SIGN DETAIL SHEET 7	
PLOT DATE:	3/10/2017
DRAWN BY:	O. DALMER
CHECKED BY:	C. LATHROP
SHEET	11 OF 146