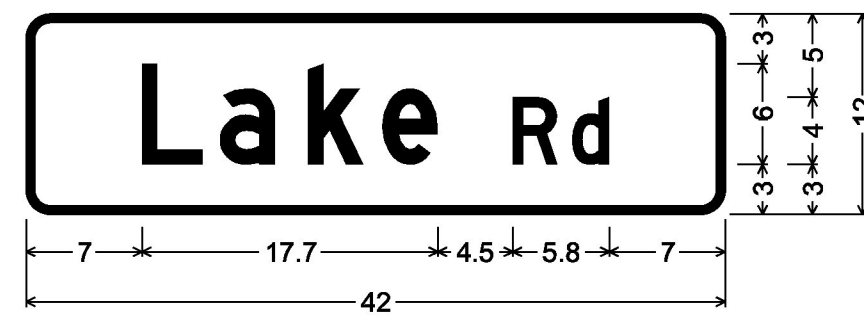


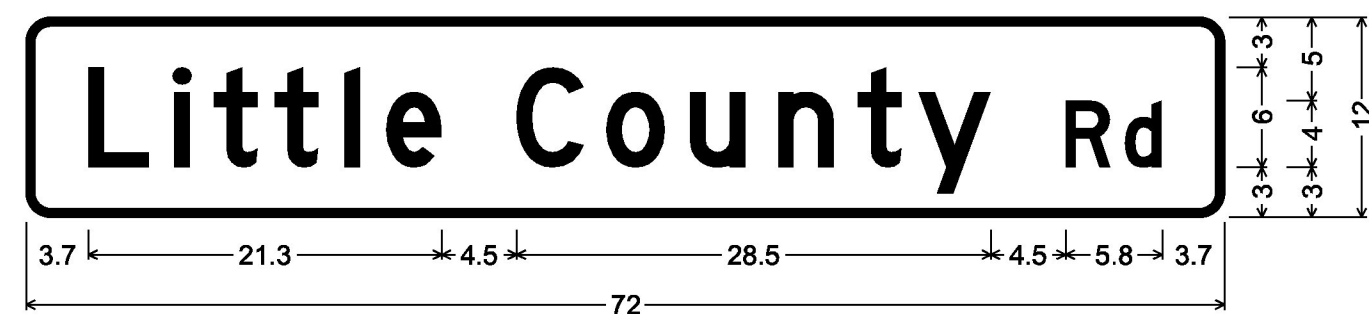
VT 36 ST ALBANS TOWN EB




DOUBLE - SIDED STREET SIGN (ST. ALBANS);
1.5" Radius, 0.5" Border, White on Green;
[Lake Rd] D;



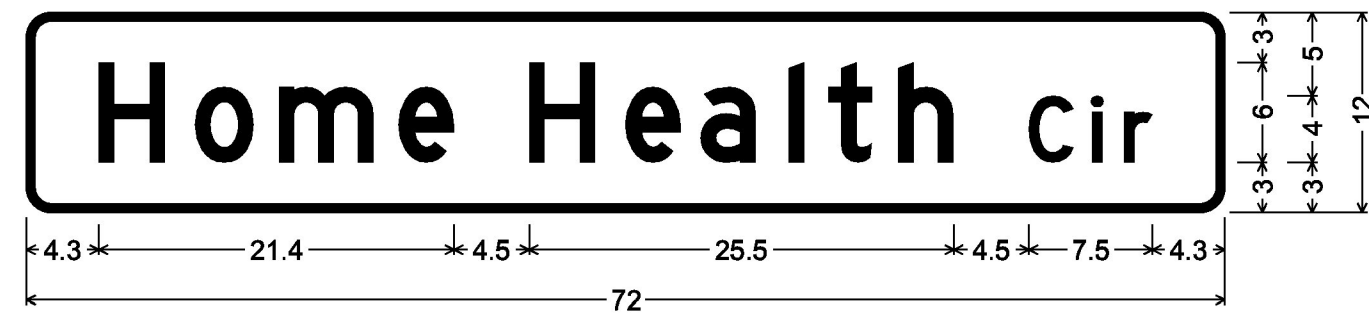
DOUBLE - SIDED STREET SIGN (ST. ALBANS);
1.5" Radius, 0.5" Border, White on Green;
[Georgia Shore Rd] D;



DOUBLE - SIDED STREET SIGN (ST. ALBANS);
1.5" Radius, 0.5" Border, White on Green;
[Little County] D [] C [Rd] D;



DOUBLE - SIDED STREET SIGN (ST. ALBANS);
1.5" Radius, 0.5" Border, White on Green;
[Bellvue Carriage Rd Pvt] C 80% spacing;



DOUBLE - SIDED STREET SIGN (ST. ALBANS);
1.5" Radius, 0.5" Border, White on Green;
[Home Health] D [Cir] D;



DOUBLE - SIDED STREET SIGN (ST. ALBANS);
1.5" Radius, 0.5" Border, White on Green;
[Button Rd] D;



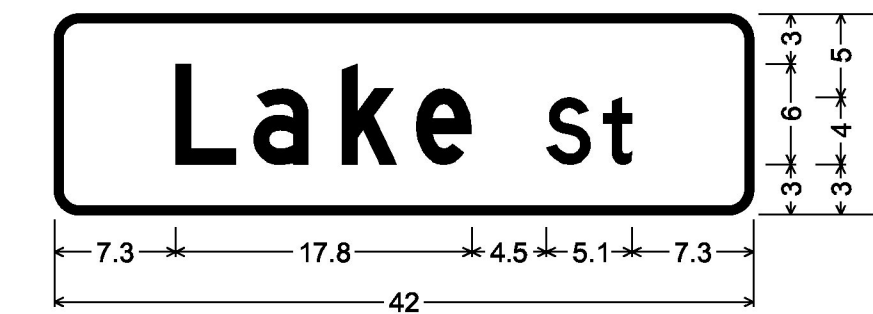
DOUBLE - SIDED STREET SIGN (ST. ALBANS);
1.5" Radius, 0.5" Border, White on Green;
[Rugg Rd] D;

ALL SIGNS IN THIS SHEET ARE SIGN CODE VD3-1

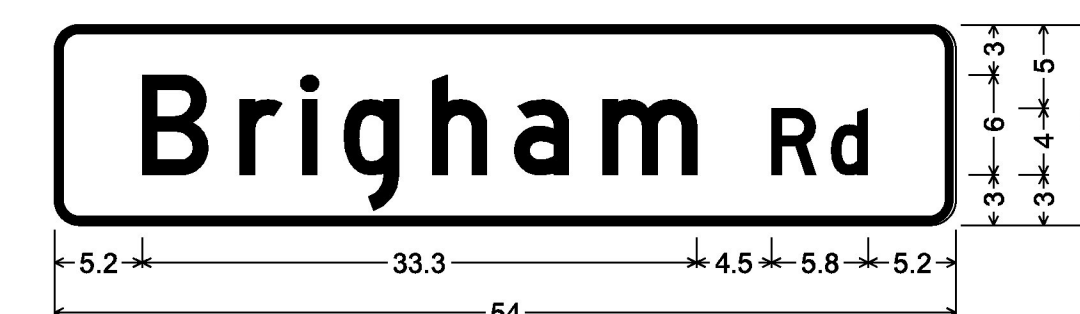
VT 36 ST ALBANS TOWN WB



DOUBLE - SIDED STREET SIGN (ST. ALBANS);
1.5" Radius, 0.5" Border, White on Green;



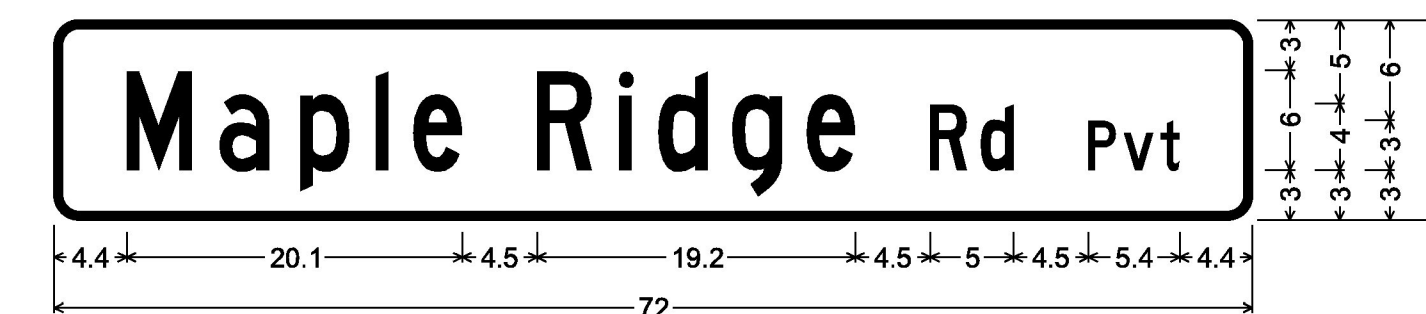
DOUBLE - SIDED STREET SIGN (ST. ALBANS);
1.5" Radius, 0.5" Border, White on Green;
[Lake St] D;



DOUBLE - SIDED STREET SIGN (ST. ALBANS);
1.5" Radius, 0.5" Border, White on Green;



DOUBLE - SIDED STREET SIGN (ST. ALBANS);
1.5" Radius, 0.5" Border, White on Green;
[Cherry St] D;



DOUBLE - SIDED STREET SIGN (ST. ALBANS);
1.5" Radius, 0.5" Border, White on Green;
[Maple] C [Ridge] C [Rd] C [Pvt] C;

PROJECT NAME:	STATEWIDE-NORTHWEST
PROJECT NUMBER:	STPG SIGN (58)
FILE NAME:	z16T042tsss-det.dgn
PROJECT LEADER:	B. BRESLEND
DESIGNED BY:	O. DALMER
SIGN DETAIL SHEET I	
PLOT DATE:	3/10/2017
DRAWN BY:	O. DALMER
CHECKED BY:	C. LATHROP
SHEET	5 OF 146