DIRECTION	MILEPOINT	LOCATION CODE (SHEET 4)	SIGN CODE	WIDTH (IN)	HEIGHT (IN)	SHEETING REMARKS	SIGN LEGEND	NEW SIGNS "A"	NEW SIGNS "B"	EXISTING SIGNS RETAIN	EXISTING SIGNS SALVAGE FROM	EXISTING SIGNS SALVAGE TO	EXISTING SIGNS REMOVE	EXIST POST RETAIN	EXIST POST REMOVE	NUMBER OF NEW POSTS	SQUARE STEEL (IN) 1.75 (LB / FT) 1.88	SQUARE STEEL (IN) 2.00 (LB / FT) 2.42	SQUARE STEEL (IN) 2.50 (LB / FT) 3.35	FOUNDATION	TUBULAR STEEL Ø (IN) 3.00 (LB / FT) 7.60	TUBULAR STEEL Ø (IN) 3.50 (LB / FT) 9.00	TUBULAR STEEL Ø (IN) 4.00 (LB / FT) 10.80	TUBULAR STEEL Ø (IN) 5.00 (LB / FT) 14.60	SIGN FRAME REQUIRED	REMARKS	SIGN DETAIL LOCATION SHSM	SIGN DETAIL LOCATION SIGN DETAILS SHEET #	SIGN DETAIL LOCATION STANDARD SHEET #
NB MT HOLLY VT 155							FY-FLUORESCENT YELLOW FYG-FLUORESCENT YELLOW GREEN																			"SHSM"-STANDARD HIGHWAY SIGNS AND MARKINGS BOOK			
		A	R2-1	24	30		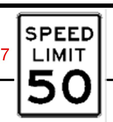 11/9/17	5.00								1		14'-9" X								X		
NB	4.805	A	VD-701				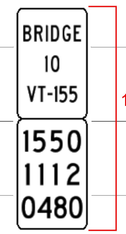 11/8/17						1	X															
		A	VD-700										1																
		A	VD-701	6	10			0.42																		INSTALL SIGN ON RETAINED POST			T-42
		A	VD-700	6	10			0.42																					T-44
NB	4.995	A	VD-701				11/8/17						1	X															
		A	VD-701	6	10			0.42																		INSTALL SIGN ON RETAINED POST			T-42
NB	5.456	C	VR-017				11/3/17						1		X												BARLOW RD (TH-16)			
		C	VR-017	24	30			5.00								1		13'-3" X								MOVE 25' CLOSER TO INTERSECTION			T-70
NB	5.463	D	R1-1										1		X														
		C	VD-700				MILE MARKER 1550/1112/0546						1																
		D	R1-1	30	30		11/3/17	6.25								1		13'-3" X								X		
		C	VD-700	6	10			0.42																		INSTALL BACK TO BACK ON STOP SIGN POST			T-44
NB	5.463	AB	D3-1				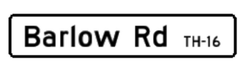 11/3/17						1		X														
		AB	D3-1	60	12			5.00								2		11'-6" 11'-0" X								INSTALL INDEPENDENTLY ON TWO POSTS, 8' FROM STOP SIGN BETWEEN STOP SIGN AND ROAD		10	
							SHEET TOTALS	22.92	0.00	0	0	0	7	0	0	5		75.0		0	0.0	0.0	0.0	0.0					
								SF	SF	EA	EA	EA	EA	EA	EA	EA		FT		EA	LB	LB	LB	LB					
							TOWN DIRECTIONAL TOTALS	235.3	0.0	10	4	4	56	0	1	50		675.0		0	0.0								

SIGN SUMMARY SHEET

VERMONT AGENCY OF TRANSPORTATION

PROJECT NAME: STATEWIDE-SOUTH REGION
PROJECT NUMBER: STPG SIGN(57)

FILE NAME: z16t041Mt HollvVT155 NB.xls
PROJECT MANAGER: D. MUNRO
DESIGNED BY: P. MCKECHNIE
MOUNT HOLLY VT-155 NB 7

PLOT DATE: 2/27/2017
DRAWN BY: W. GORDON
CHECKED BRZEZOWSK