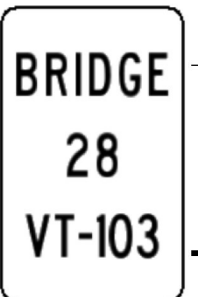





| DIRECTION | MILEPOINT | LOCATION CODE (SHEET 4) | SIGN CODE | WIDTH (IN) | HEIGHT (IN) | SHEETING REMARKS | SIGN LEGEND | NEW SIGNS | | EXISTING SIGNS | | | EXIST POST | | NUMBER OF NEW POSTS | SQUARE STEEL (IN) | | | TUBULAR STEEL Ø (IN) | | | | SIGN FRAME REQUIRED | REMARKS | SIGN DETAIL LOCATION | | | | |
|----------------------------------|-----------|-------------------------|-----------|------------|-------------|------------------|---|------------------------------------|-------|----------------|--------------|------------|------------|--------|---------------------|-------------------|-----------|----------------------------|----------------------|------------|-------------------------------|---|--|---|---|------|--------------------------------------|----------------------|------------------|
| | | | | | | | | "A" | "B" | RETAIN | SALVAGE FROM | SALVAGE TO | REMOVE | RETAIN | | REMOVE | 1.75 | 2.00 | 2.50 | FOUNDATION | 3.00 | 3.50 | | | 4.00 | 5.00 | SHSM | SIGN DETAILS SHEET # | STANDARD SHEET # |
| | | | | | | | | | | | | | | | | | (LB / FT) | | | | (LB / FT) | | | | | | | | |
| NB LUDLOW VT ROUTE 103 | | | | | | | FY-FLUORESCENT YELLOW FYG-FLUORESCENT YELLOW GREEN | | | | | | | | | | | | | | | "SHSM"-STANDARD HIGHWAY SIGNS AND MARKINGS BOOK | | | | | | | |
| NB | 3.518 | A | VD-701 | | | |  8/23/17 | BRIDGE / 28 / VT-103 | | | | | | | | | | | | | | | | | | | | | |
| | | A | VD-701 | 6 | 10 | | | | | | | | | | | | | | | | | | | | | | T-42 | | |
| NB | 3.651 | C | VR-017 | | | |  8/24/17 | | | | | | | | | | | | | | | | FOX LN (TH-17) | | | | | | |
| | | C | VR-017 | 24 | 30 | | | | | | | | | | | | | | | | | | | INSTALL NEW SIGN IN SAME LOCATION ON FOX LN | | | T-70 | | |
| NB | 3.658 | AB | D3-1 | | | | | Fox Ln | | | 1 | | | | | | | | | | | | | | | | | | |
| | | D | R1-1 | | | | | STOP | | | | | | | | | | | | | | | | | | | | | |
| NB | 3.658 | D | R1-1 | 30 | 30 | |  8/24/17 | | | | | | | | | | | | | | | | INSTALL SIGN 10' EAST FROM EXISTING SIGN AT SAME STATION | X | | | | | |
| | | A | W6-1 | | | | | | | | | | | | | | | | | | | | | | | | | | |
| NB | 3.711 | A | W6-1 | | | |  8/24/17 | | | | | | | | | | | | | | | | | | | | | | |
| | | A | W6-1 | 36 | 36 | | | | | | | | | | | | | | | | | | | INSTALL ON RETAINED POSTS | X | | | | |
| NB | 3.747 | A | VD-062B | | | | | OFFICIAL BUSINESS DIRECTIONAL SIGN | | | 1 | | | | | | | | | | | | Clear Lake Furniture | | | | | | |
| | | A | VD-062A | | | | | OFFICIAL BUSINESS DIRECTIONAL SIGN | | | 1 | | | | | | | | | | | | The Combes Family Inn | | | | | | |
| NB | 3.811 | A | VD-062B | | | | | OFFICIAL BUSINESS DIRECTIONAL SIGN | | | 1 | | | | | | | | | | | | Green Mountain Sugar House, VT 100 | | | | | | |
| | | A | VD-062A | | | | | OFFICIAL BUSINESS DIRECTIONAL SIGN | | | 1 | | | | | | | | | | | | Echo Lake Inn VT 100 north | | | | | | |
| | | A | VD-062A | | | | | OFFICIAL BUSINESS DIRECTIONAL SIGN | | | 1 | | | | | | | | | | | | Inn at Water's Edge | | | | | | |
| NB | 3.871 | A | M2-1 | | | | | JUNCTION | | | | | | | | | | | | | | | | | | | | | |
| SIGN SUMMARY SHEET | | | | | | | SHEET TOTALS | | 20.67 | 0.00 | 6 | 0 | 0 | 5 | 0 | 0 | 3 | 40.0 | 0 | 0.0 | 0.0 | 0.0 | 0.0 | 0.0 | PROJECT NAME: STATEWIDE-SOUTH REGION | | | | |
| | | | | | | | SF | SF | EA | EA | EA | EA | EA | EA | EA | EA | EA | EA | EA | EA | EA | EA | EA | EA | EA | EA | PROJECT NUMBER: STPG SIGN(57) | | |
| | | | | | | | | | | | | | | | | | | | | | | FILE NAME: z16t041Ludlow 103 NB.xls | | | PLOT DATE: 2/27/2017 | | | | |
| VERMONT AGENCY OF TRANSPORTATION | | | | | | | TOWN DIRECTIONAL TOTALS | | 754.3 | 0.0 | 42 | 13 | 13 | 190 | 0 | 0 | 65 | 945.0 | 0 | | 0.0 | | | PROJECT MANAGER: D. MUNRO | | | | | |
| | | | | | | | | | | | | | | | | | | | | | | DESIGNED BY: P. MCKECHNIE | | | DRAWN BY: W. GORDON | | | | |
| | | | | | | | | | | | | | | | LUDLOW VT-103 NB 24 | | | CHECKED: BRZEZOWSKI | | | SHEET 56 OF 264 | | | | | | | | |