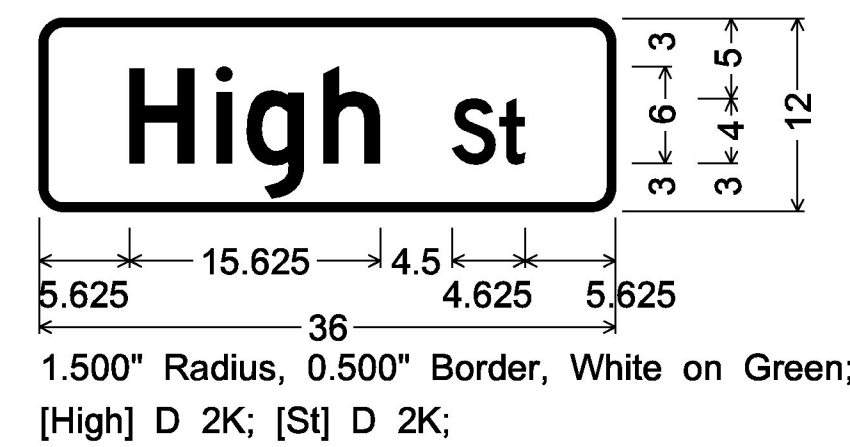
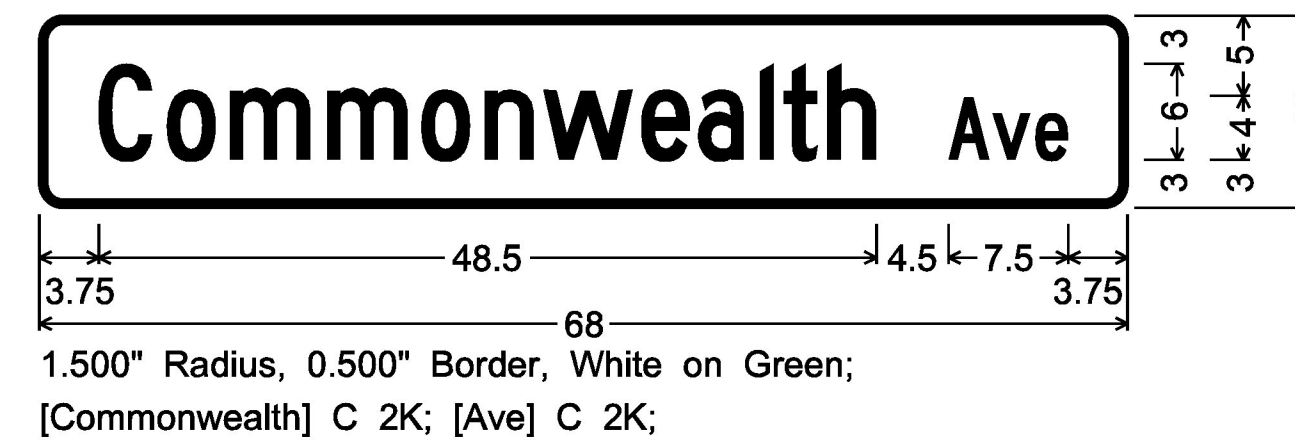
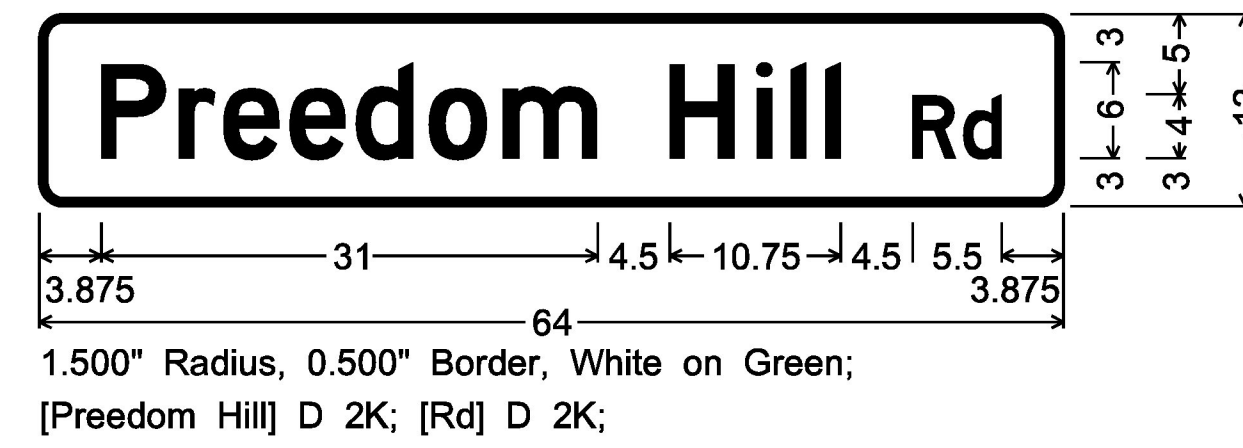
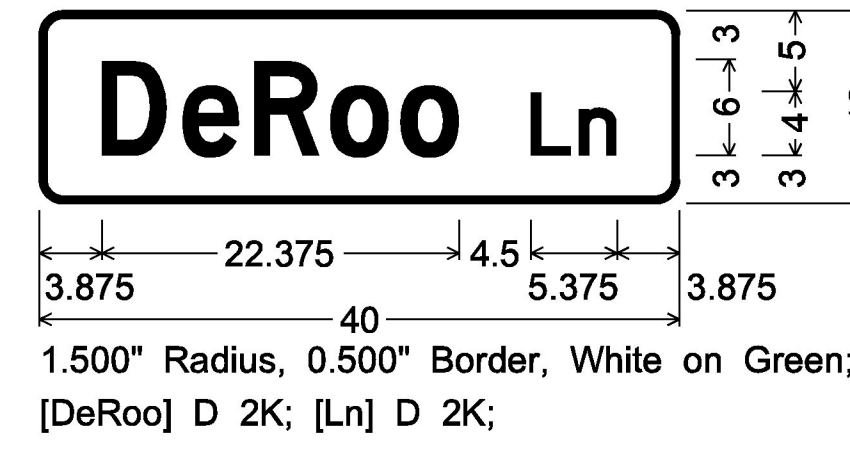
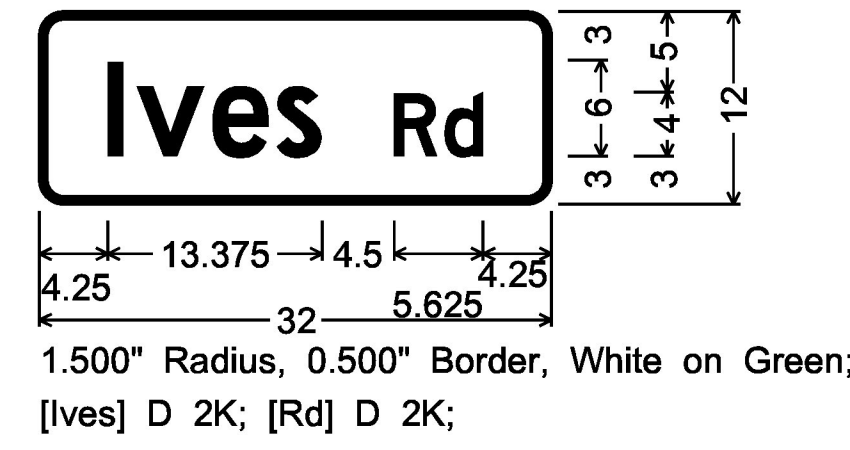
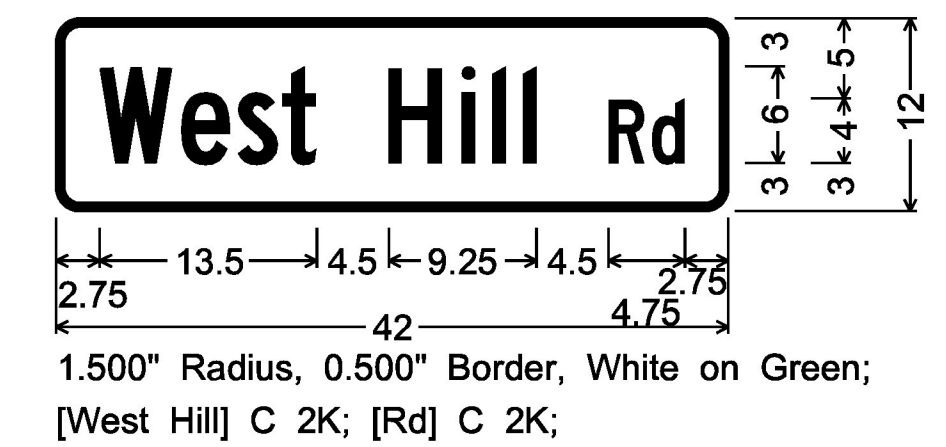
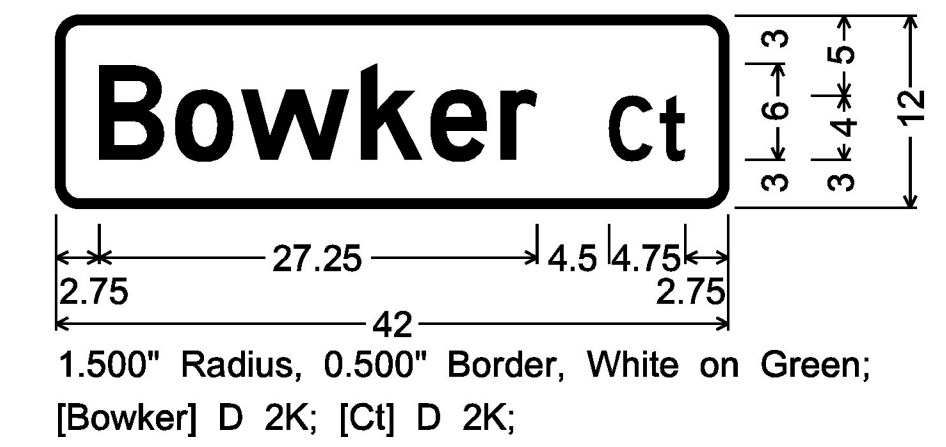
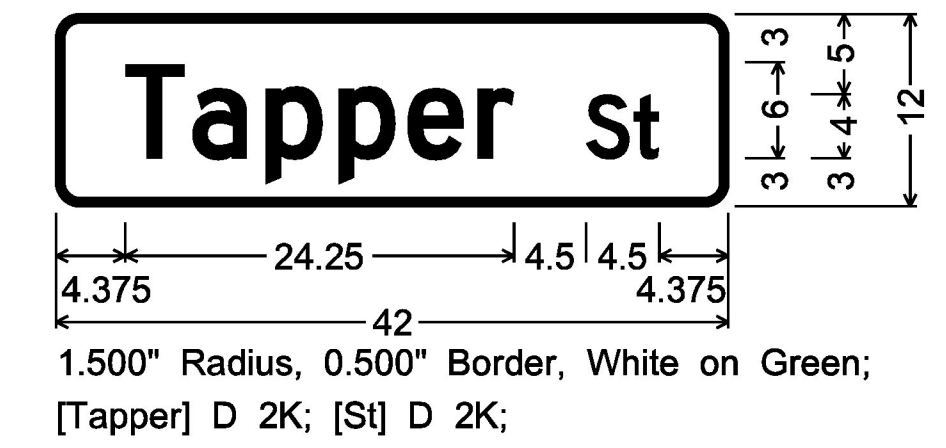
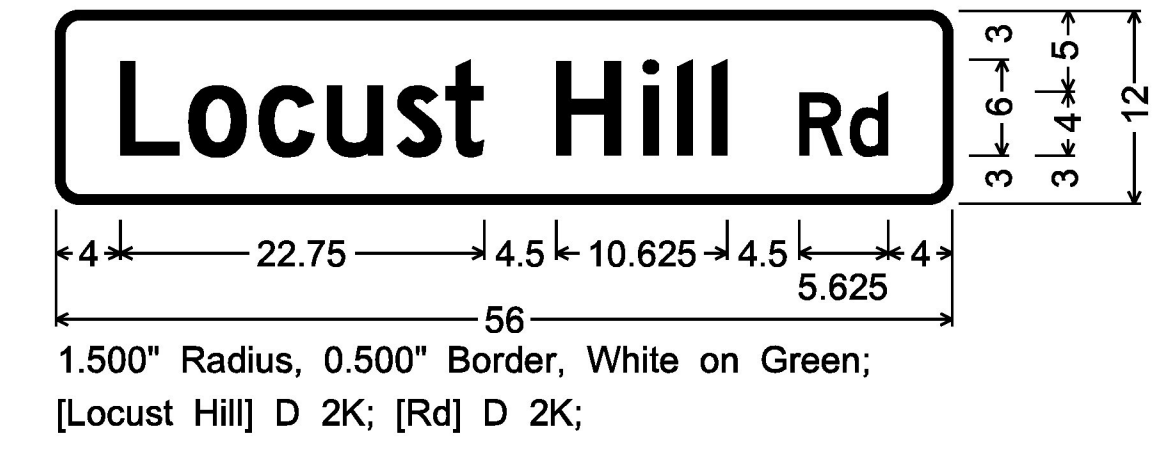
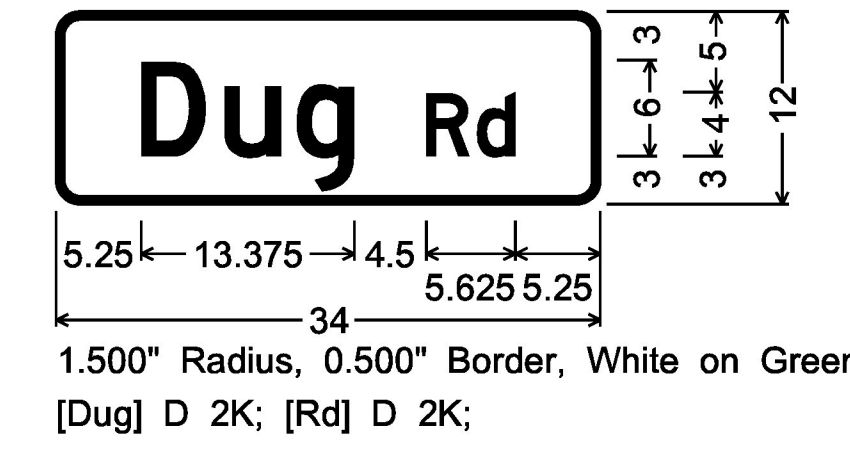


ALL SIGNS IN THIS SECTION ARE FOR VERMONT ROUTE 7B



**TOWN HIGHWAY SIGNS D3-1**  
(ALL SIGNS ARE DOUBLE SIDED)

NOT TO SCALE



ALL SIGNS IN THIS SECTION ARE FOR VERMONT ROUTE 103

ALL DIMENSIONS SHOWN IN INCHES, UNLESS OTHERWISE NOTED.

PROJECT NAME: STATEWIDE-SOUTH REGION  
PROJECT NUMBER: STPG SIGN(57)

FILE NAME: z16t041frm.dgn PLOT DATE: 2/27/2017  
PROJECT LEADER: D. MUNRO DRAWN BY: P. MCKECHNIE  
DESIGNED BY: S. GOODWIN CHECKED BY: J. BRZEZOWSKI  
SIGN DETAILS SHEET 6 SHEET II OF 264