


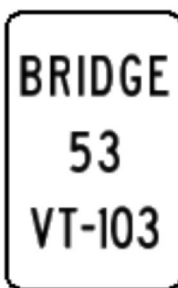




DIRECTION	MILEPOINT	LOCATION CODE (SHEET 4)	SIGN CODE	WIDTH (IN)	HEIGHT (IN)	SHEETING REMARKS	SIGN LEGEND	NEW SIGNS		EXISTING SIGNS			EXIST POST		NUMBER OF NEW POSTS	SQUARE STEEL (IN)			TUBULAR STEEL Ø (IN)				SIGN FRAME REQUIRED	REMARKS	SIGN DETAIL LOCATION				
								"A"	"B"	RETAIN	SALVAGE FROM	SALVAGE TO	REMOVE	RETAIN		REMOVE	1.75	2.00	2.50	FOUNDATION	3.00	3.50			4.00	5.00	SHSM	SIGN DETAILS SHEET #	STANDARD SHEET #
																	(LB / FT)				(LB / FT)								
<b>NB SHREWSBURY VT ROUTE 103</b>							FY-FLUORESCENT YELLOW FYG-FLUORESCENT YELLOW GREEN															"SHSM"-STANDARD HIGHWAY SIGNS AND MARKINGS BOOK							
NB	2.164	A	W10-1				 9/14/17					1	X									INSTALL ON RETAINED POST 36" DIAMETER	X						
		A	W10-1	36	36																								
NB	2.259	A	VW-376				 10/10/17					1	X									INSTALL ON RETAINED POST			2				
		A	VW-376	30	30																								
NB	2.289	A	R15-1				RAILROAD CROSS BUCK		1				X																
NB	2.440	B	W10-1				 10/10/17					1	X									INSTALL ON RETAINED POST 36" DIAMETER	X						
		B	W10-1	36	36																								
NB	2.623	AB	D3-1				MARINA LN		1				X																
NB	3.037	A	VD-701				 10/18/17					1	X									INSTALL ON RETAINED POST			T-42				
		A	VD-701	6	10																								
NB	3.095	A	W2-3R				 4/9/18					1		X															
		A	W16-8P																										
		A	W2-3R	30	30		 11/28/17								1								X						
		A	W16-8P	33	8																				5				
<b>SIGN SUMMARY SHEET</b>							<b>SHEET TOTALS</b>	28.89	0.00	2	0	0	6	0	0	1	15.0	0	0.0	0.0	0.0	0.0	PROJECT NAME: STATEWIDE-SOUTH REGION PROJECT NUMBER: STPG SIGN(57)						
VERMONT AGENCY OF TRANSPORTATION							<b>TOWN DIRECTIONAL TOTALS</b>	190.2	0.0	12	1	1	35	0	0	20	290.0	0		0.0			FILE NAME: z16t041Shrewsbury103NB.xls PLOT DATE: 2/27/2017 PROJECT MANAGER: D. MUNRO DRAWN BY: W. GORDON DESIGNED BY: P. MCKECHNIE CHECKED: BRZEZOWSKI SHREWSBURY VT-103 NB 4 SHEET 125 OF 264						