
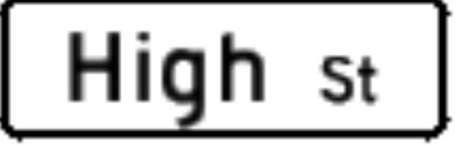






DIRECTION	MILEPOINT	LOCATION CODE (SHEET 4)	SIGN CODE	WIDTH (IN)	HEIGHT (IN)	SHEETING REMARKS	SIGN LEGEND	NEW SIGNS		EXISTING SIGNS				EXIST POST		NUMBER OF NEW POSTS	SQUARE STEEL (IN)			TUBULAR STEEL Ø (IN)				SIGN FRAME REQUIRED	REMARKS	SIGN DETAIL LOCATION			
								"A"	"B"	RETAIN	SALVAGE FROM	SALVAGE TO	REMOVE	RETAIN	REMOVE		1.75	2.00	2.50	FOUNDATION	3.00	3.50	4.00			5.00	SHSM	SIGN DETAILS SHEET #	STANDARD SHEET #
																	(LB / FT)				(LB / FT)								
NB LUDLOW VT ROUTE 103							FY-FLUORESCENT YELLOW FYG-FLUORESCENT YELLOW GREEN																"SHSM"-STANDARD HIGHWAY SIGNS AND MARKINGS BOOK						
NB	1.811	D	R1-1	30	30		 8/11/17	6.25															1	11'-6" X		INSTALL AT SAME LOCATION AS EXISTING STOP SIGN	X		
		C	VD-700				MILE MARKER 1030/1410/0180					1														INSTALL SALVAGED MILE MARKER BACK TO BACK ON NEW STOP SIGN POST			
NB	1.846	D	R1-1				STOP						1	X	X											HIGH STREET (TH-4)			
		C	VD-700				MILE MARKER 1030/1410/0182			1	1	1																	
		AB	D3-1	36	12		 8/11/17	3.00															1	12'-6" X		INSTALL ON TOP OF STOP SIGN		6	
		D	R1-1	30	30			6.25																		INSTALL ON RETAINED POST	X		
NB	1.876	A	W11-2				PEDESTRIAN TRAFFIC																						
		A	W16-7pL				LEFT DIAGONAL ARROW PLAQUE																						
		A	W11-2	30	30	FYG	 8/29/17	6.25															1	13'-6" X		INSTALL SIGN 3.5' BEHIND CURB THINNING AND TRIMMING	X		
		A	W16-7pL	24	12	FYG		2.00																		PROVIDE 7' MINIMUM CLEAR HEIGHT	X		
NB	1.911	D	R1-1				STOP						1	X	X														
		C	VD-700				 8/18/17	6.25		1	1	1	1																
		D	R1-1	30	30																		1	12'-3" X		INSTALL ON RETAINED POST PROVIDE 7' MINIMUM CLEAR HEIGHT	X		
																										NEW POST AND STREET NAME SIGN INSTALLED AS PART OF LUDLOW BRF 025-1(42) PROJECT			
SIGN SUMMARY SHEET							SHEET TOTALS	30.00	0.00	2	0	1	4	0	0		2	30.0	0	0.0	0.0	0.0	0.0				PROJECT NAME: STATEWIDE-SOUTH REGION PROJECT NUMBER: STPG SIGN(57)		
VERMONT AGENCY OF TRANSPORTATION							TOWN DIRECTIONAL TOTALS	754.3	0.0	42	13	13	190	0	0		65	945.0	0			0.0				FILE NAME: z16t041Ludlow 103 NB.xls PROJECT MANAGER: D. MUNRO DESIGNED BY: P. MCKECHNIE LUDLOW VT-103 NB 10	PLOT DATE: 2/27/2017 DRAWN BY: W. GORDON CHECKED: BRZEZOWSKA SHEET 42 OF 264		