
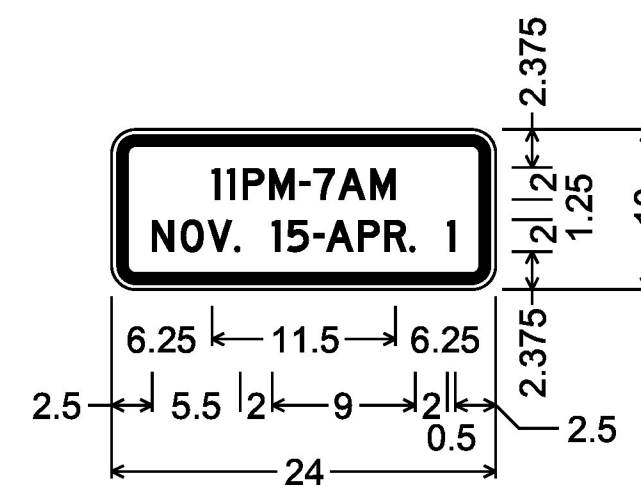


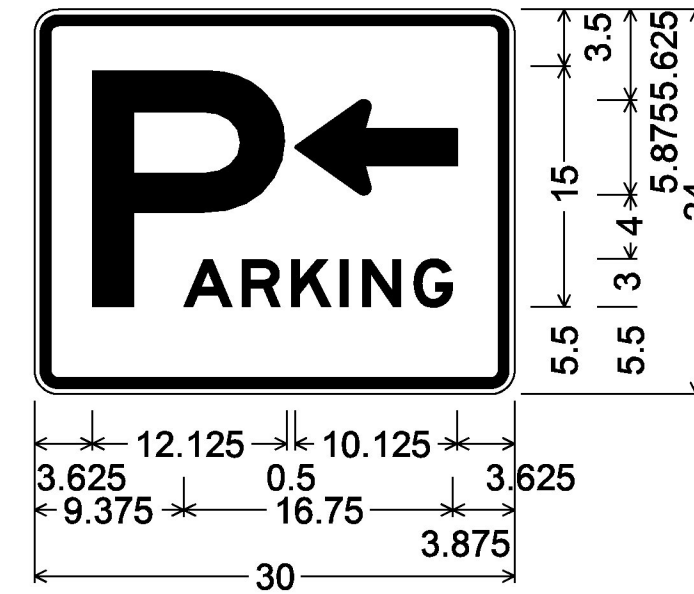
W16-18P;
1.500" Radius, 0.625" Border, 0.375" Indent, Black on Fluorescent Yellow;
[NOTICE] D 2K specified length;



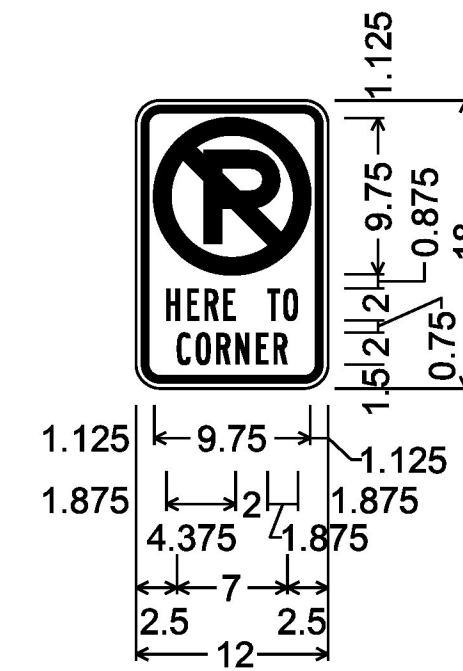
1.875" Radius, 0.750" Border, 0.500" Indent, Black on White;
[LEFT TURN] C 2K;
[ONLY AT] C 2K;
[BREAK IN] C 2K;
[CENTER] C 2K;
[LINE] C 2K;



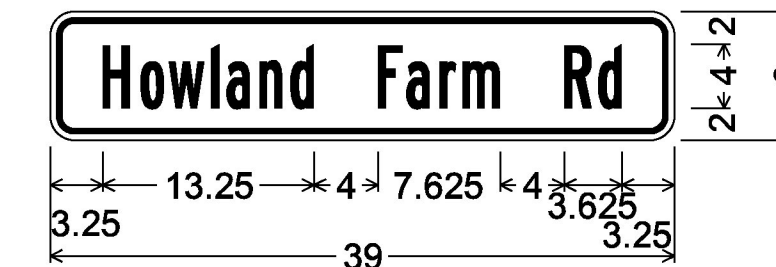
1.500" Radius, 0.625" Border, 0.375" Indent, Black on White;
[11PM-7AM] D 2K;
[NOV. 15-APR. 1] D 2K;



D4-1 (Mod.)
1.500" Radius, 0.625" Border, 0.375" Indent, Green on White;
[P] E 2K;
Standard Arrow Custom 10.125" X 5.875" 180°;
[ARKING] E 2K specified length;

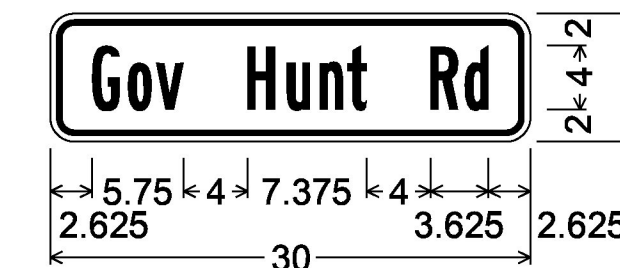


1.500" Radius, 0.375" Border, 0.375" Indent, Red on White;
NO PARKING SYMBOL;
[HERE TO] B 2K;
[CORNER] B 2K;



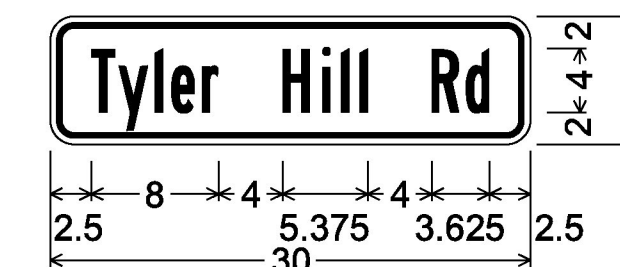
1.500" Radius, 0.375" Border, 0.375" Indent, Black on Yellow;
[Howland Farm Rd] B 2K;

W16-8p



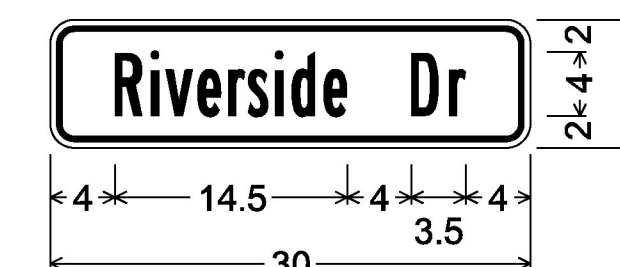
1.500" Radius, 0.375" Border, 0.375" Indent, Black on Yellow;
[Gov Hunt Rd] B 2K;

W16-8p



1.500" Radius, 0.375" Border, 0.375" Indent, Black on Yellow;
[Tyler Hill Rd] B 2K;

W16-8p



1.500" Radius, 0.375" Border, 0.375" Indent, Black on Yellow;
[Riverside Dr] B 2K;

W16-8p



1.500" Radius, 0.375" Border,
0.375" Indent, Black on Yellow;
[STAY] D 2K;
[ALERT] D 2K;

ALL DIMENSIONS SHOWN IN INCHES,
UNLESS OTHERWISE NOTED.

PROJECT NAME: STATEWIDE-SOUTH REGION
PROJECT NUMBER: STPG SIGN(57)

FILE NAME: z16+041frm.dgn PLOT DATE: 2/27/2017
PROJECT LEADER: D. MUNRO DRAWN BY: P. MCKECHNIE
DESIGNED BY: S. GOODWIN CHECKED BY: J. BRZEZOWSKI
SIGN DETAILS SHEET 4 SHEET 9 OF 264

NOT TO SCALE