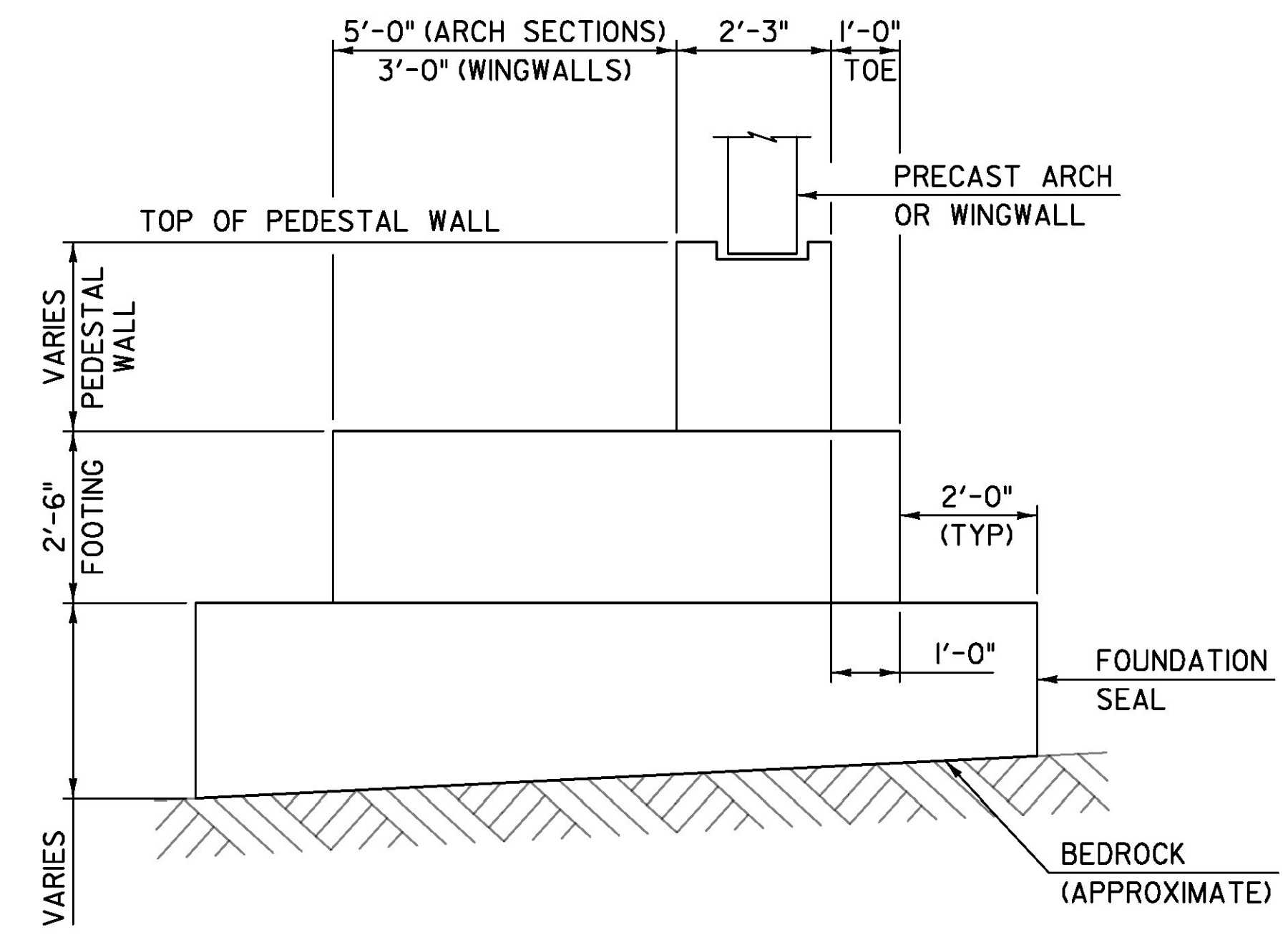
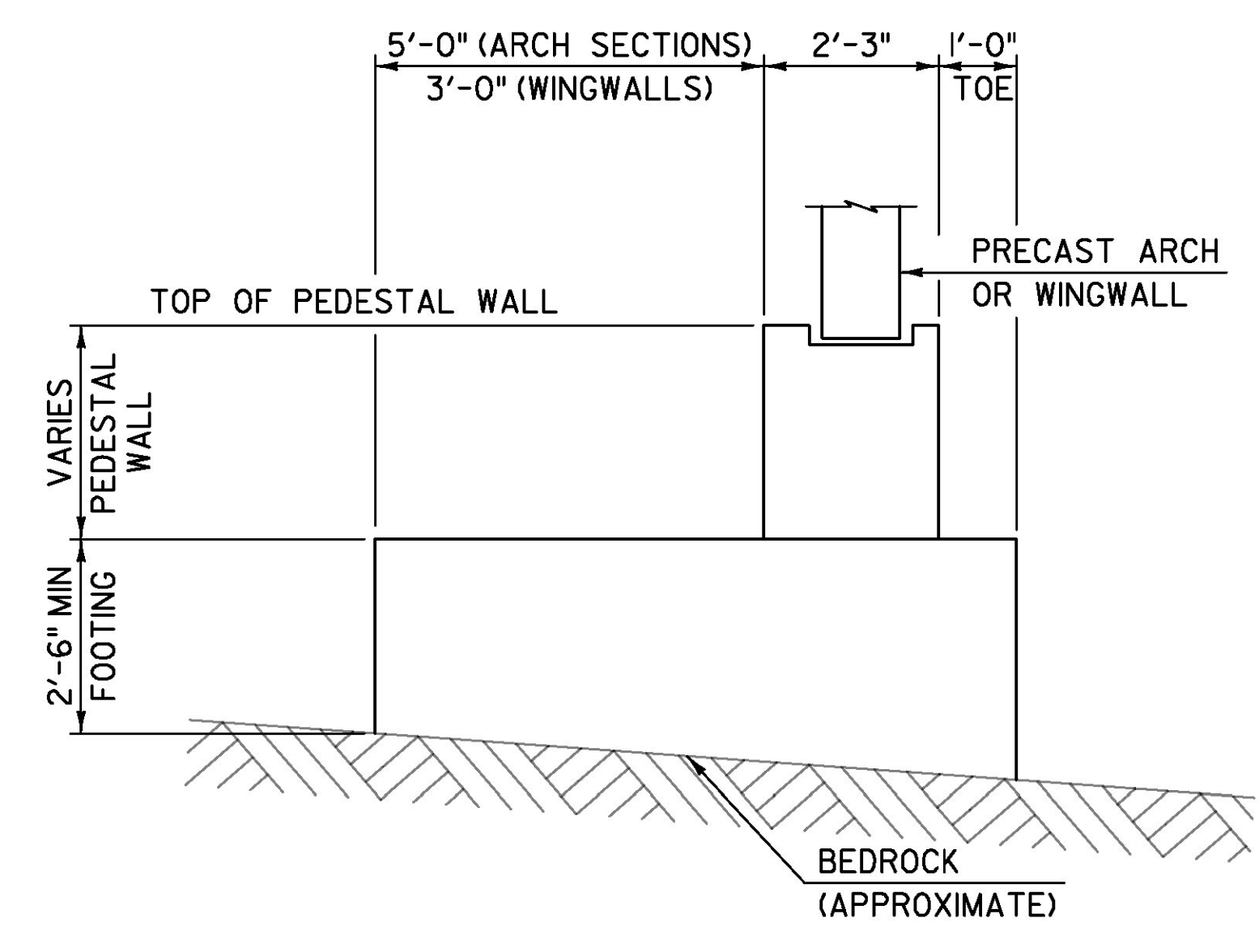


ABUTMENT PLAN
(FOUNDATION SEAL NOT SHOWN)
SCALE 1/8" = 1'-0"

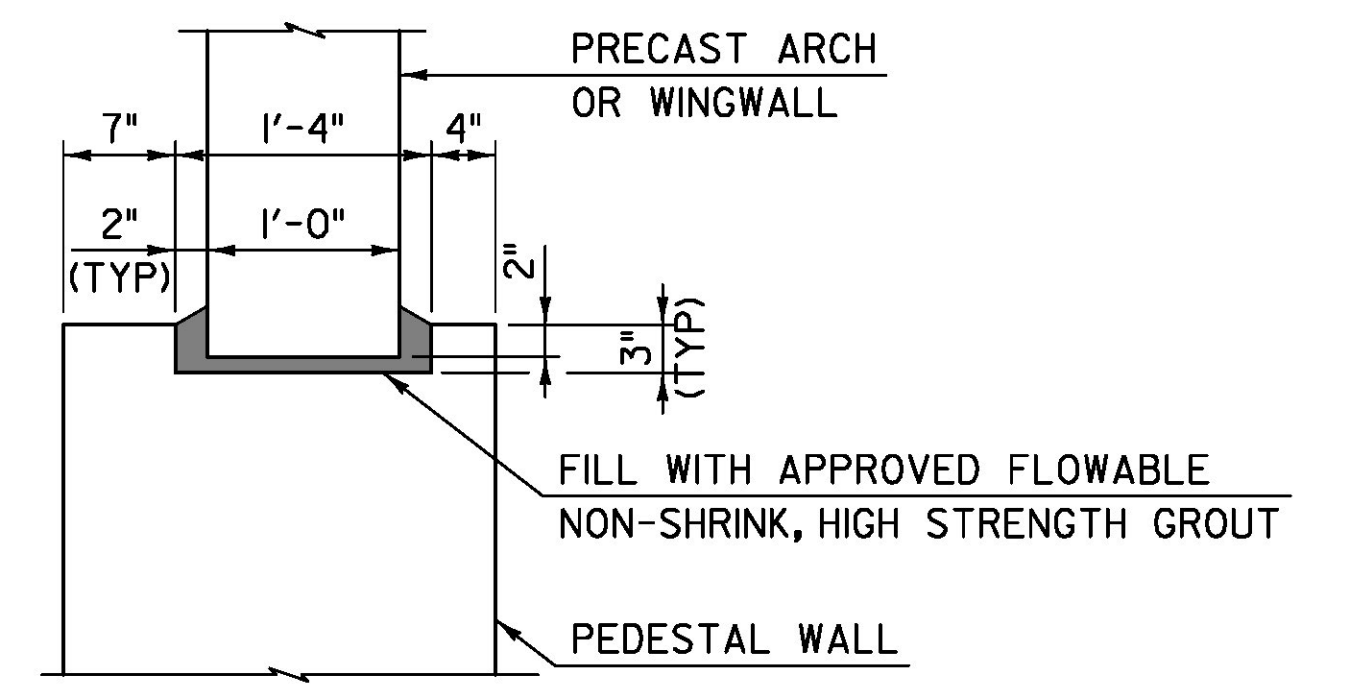
WORKING POINT COORDINATES		
	NORTHING	EASTING
WP 1	664022.19	1572913.59
WP 2	664037.13	1572965.47
WP 3	664061.92	1573051.57
WP 4	664052.55	1572905.19
WP 5	664078.39	1572994.92
WP 6	664092.23	1573043.00



SECTION WITH FOUNDATION SEAL
SCALE: 1/2" = 1'-0"



SECTION WITHOUT FOUNDATION SEAL
SCALE: 1/2" = 1'-0"



PEDESTAL WALL TOP DETAIL
SCALE 1" = 1'-0"

TYLIN INTERNATIONAL	PROJECT NAME: DUXBURY	PLOT DATE: 5/23/2016
	PROJECT NUMBER: BF 013-4(47)	DRAWN BY: S. MORGAN
	FILE NAME: z16b001found.dgn	CHECKED BY: J. OLUND
	DESIGNED BY: D. MYERS	FOUNDATION PLAN AND SECTIONS
		SHEET 43 OF 69