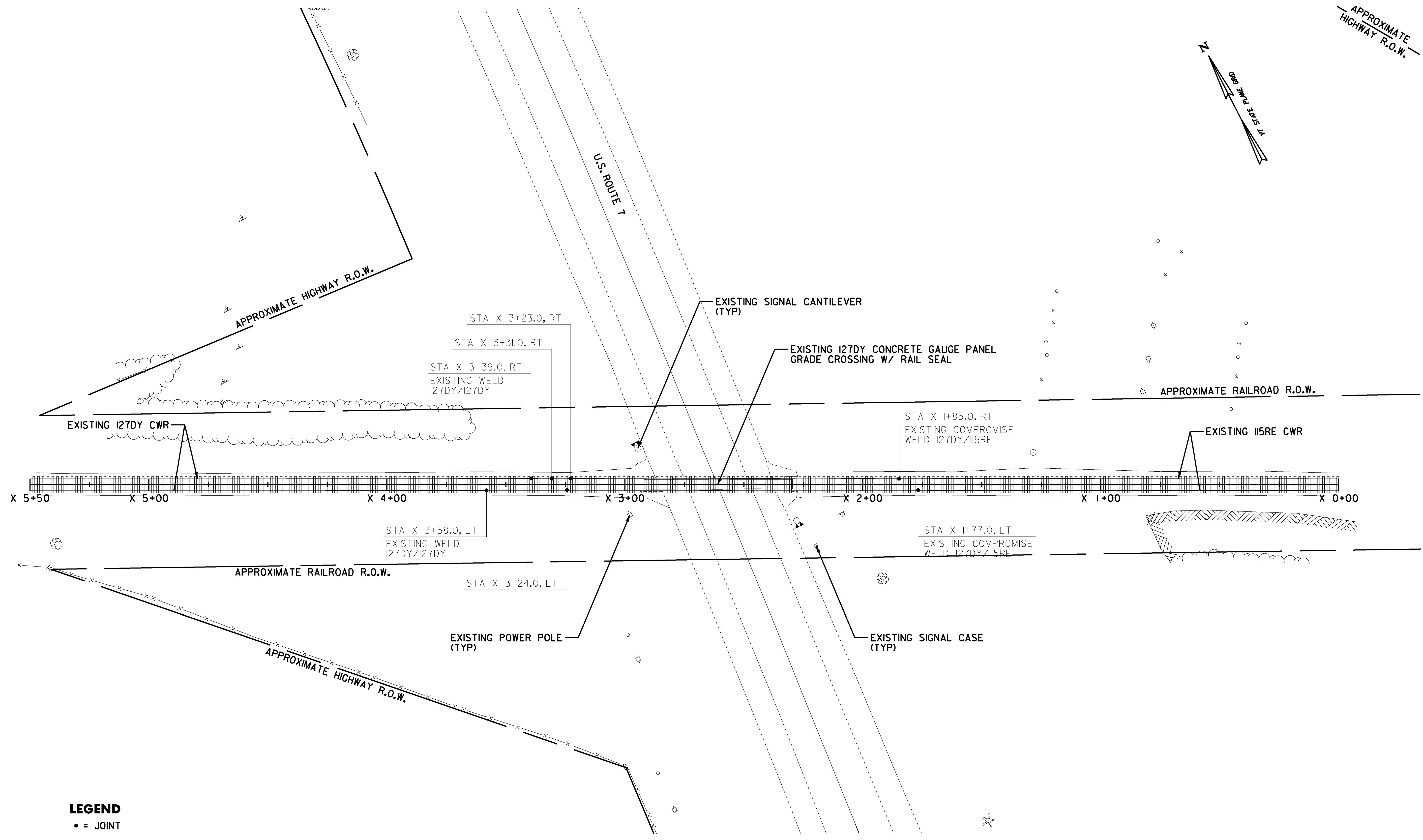
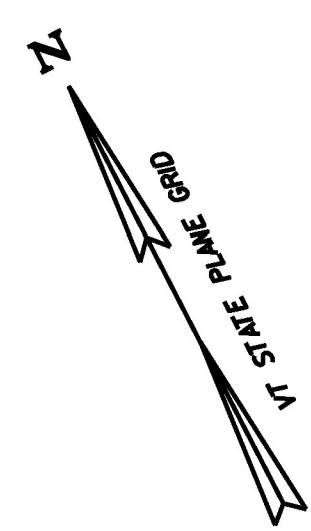


APPROXIMATE
HIGHWAY R.O.W.

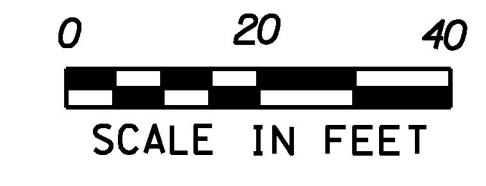


LEGEND

• = JOINT

EXISTING JOINTS	
LT	RT
STA X 3+24.0	STA X 3+31.0
	STA X 3+23.0

**EXISTING PLAN VIEW
TOWN OF FERRISBURGH
U.S. ROUTE 7
MM 0.81
AARDOT 851-375L
VERMONT RAILWAY
NORTHERN SUBDIVISION
MP 100.04
HIGHWAY CROSSING**



PROJECT NAME: MIDDLEBURY - FERRISBURGH	PLOT DATE: 3/29/2016
PROJECT NUMBER: NH SURF (55)	DRAWN BY: C.A.K.
FILE NAME: z15v015rrepv.dgn	CHECKED BY: D.W.E.
PROJECT LEADER: D.E.G.	SHEET 83 OF 96
DESIGNED BY: M.J.M.	
EXISTING PLAN VIEW A	



FILE NAME = W:\P\c\es\c\any\k\A\3067\ACAD00\MSTN\15\015\C\consult\ant\Ra\1\z15v015rrepv.dgn
DATE/TIME = 3/29/2016
USER = 1459