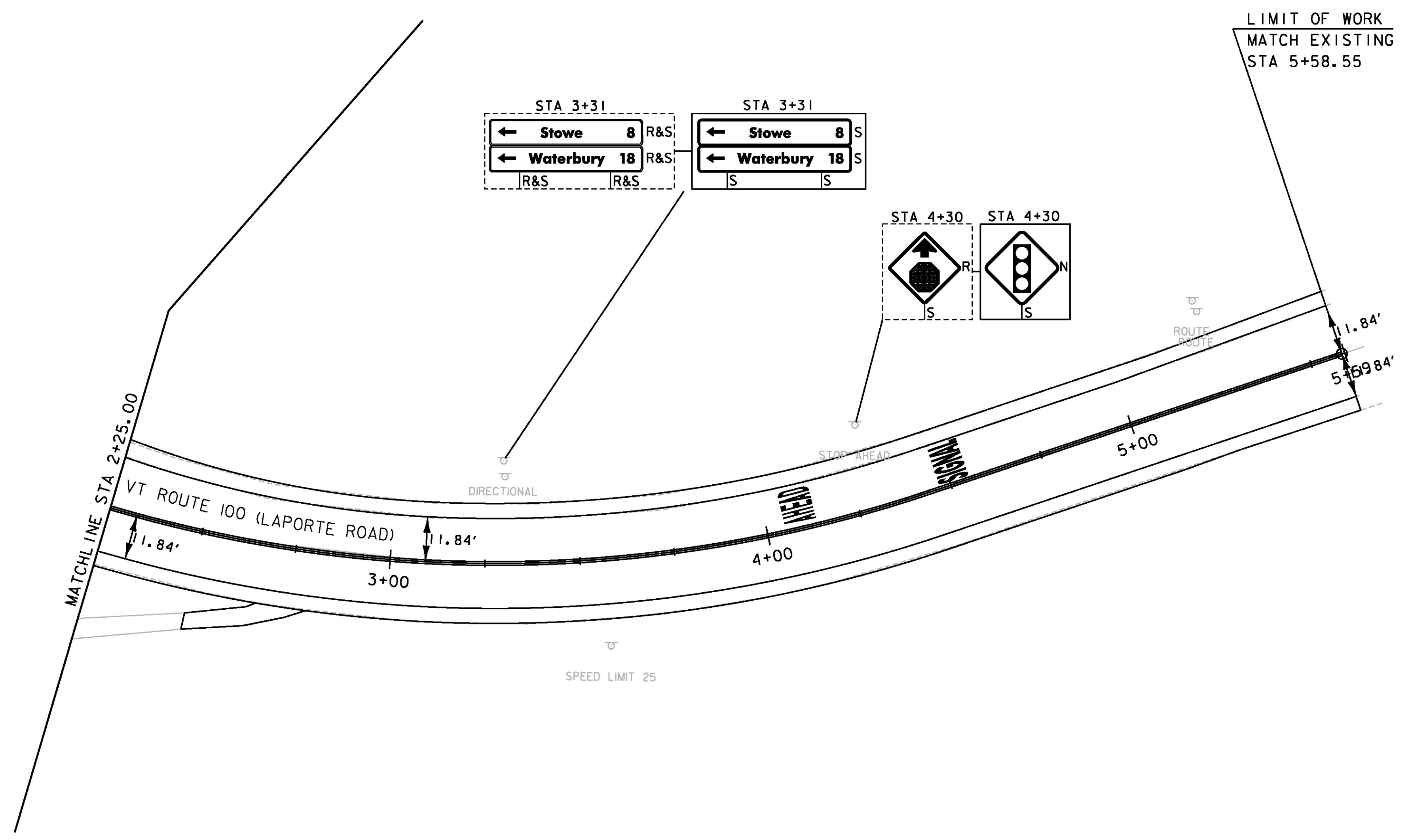
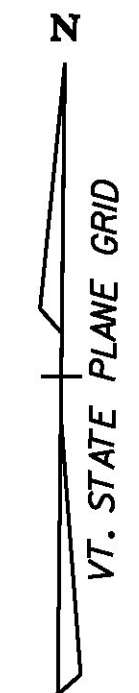
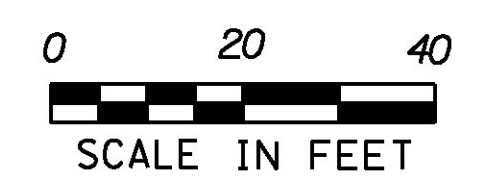


DURABLE 4 INCH WHITE LINE, RECESSED POLYUREA
 ROUTE 100 (LAPORTE RD) STA 2+25, RT TO STA 5+58.55, RT (EDGE LINE) (SOLID)
 ROUTE 100 (LAPORTE RD) STA 2+25, LT TO STA 5+58.55, LT (EDGE LINE) (SOLID)
 DURABLE 4 INCH YELLOW LINE, RECESSED POLYUREA
 ROUTE 100 (LAPORTE RD) STA 2+25 TO STA 5+58.55 (CENTER LINE) (DOUBLE SOLID)

DURABLE LETTER OR SYMBOLS, RECESSED TYPE C TAPE
 STA 4+13.5, LT "AHEAD"
 STA 4+55, LT "SIGNAL"



LEGEND
 N - NEW SIGN
 R - REMOVE SIGN
 R & S - REMOVE AND SALVAGE
 S - SALVAGE SIGN



PROJECT NAME: MORRISTOWN	PLOT DATE: 5/13/2016
PROJECT NUMBER: STPG SGNL(47)	DRAWN BY: R. LUCHINI
FILE NAME: z15+047bdr_sgn.dgn	CHECKED BY: B. COLBURN
DESIGNED BY: R. LUCHINI	PAVEMENT MARKING AND SIGNING SHEET 2
SHEET 39 OF 58	

