


R. O. W. PLANS

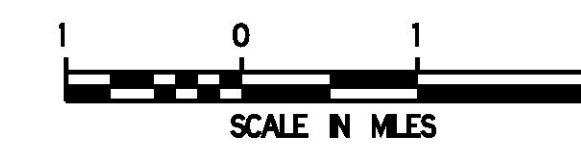
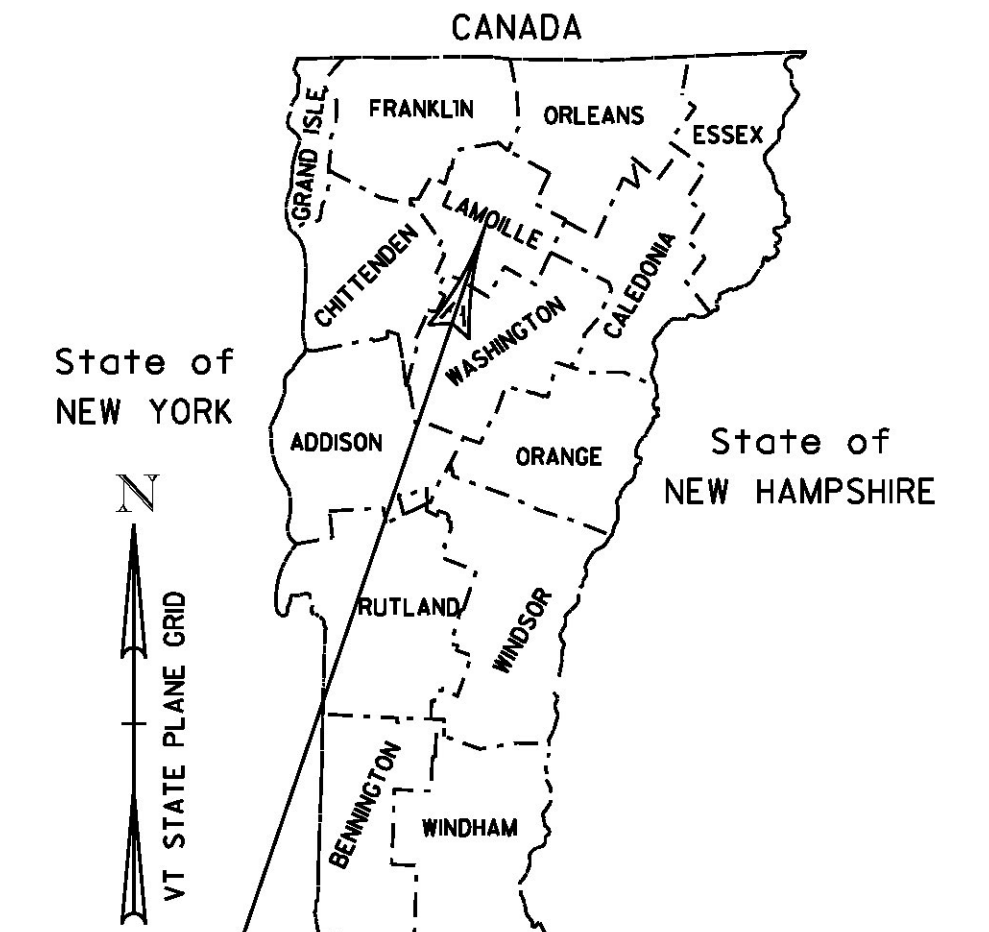
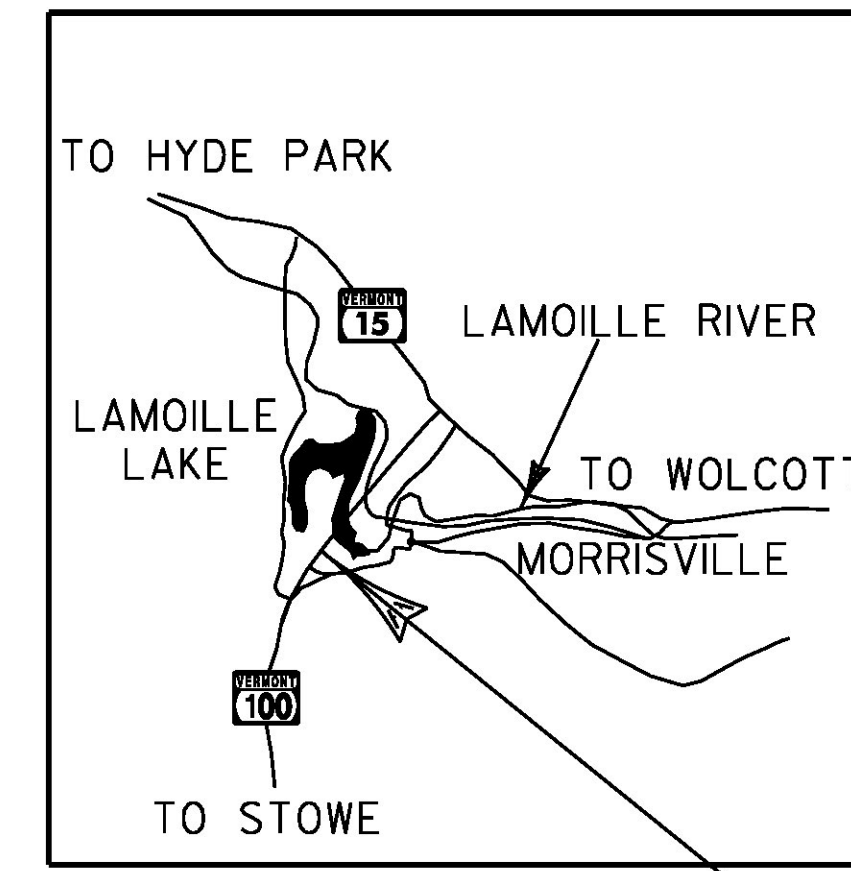
INDEX OF SHEETS

- 1 TITLE
- 2 LEGEND
- 3 DETAIL
- 4 LAYOUT
- 5 TYPICAL
- 6 TIE
- 7 PAVEMENT & ALIGNMENT
- 8 EPSC CONSTRUCTION
- 9 PAVEMENT MARKING & SIGNING

STATE OF VERMONT AGENCY OF TRANSPORTATION



PROPOSED IMPROVEMENT TOWN OF MORRISTOWN COUNTY OF LAMOILLE VT ROUTE 100, ALT VT ROUTE 100 (MAJOR COLLECTOR)



PROJECT LOCATION
STPG SGNL(47)

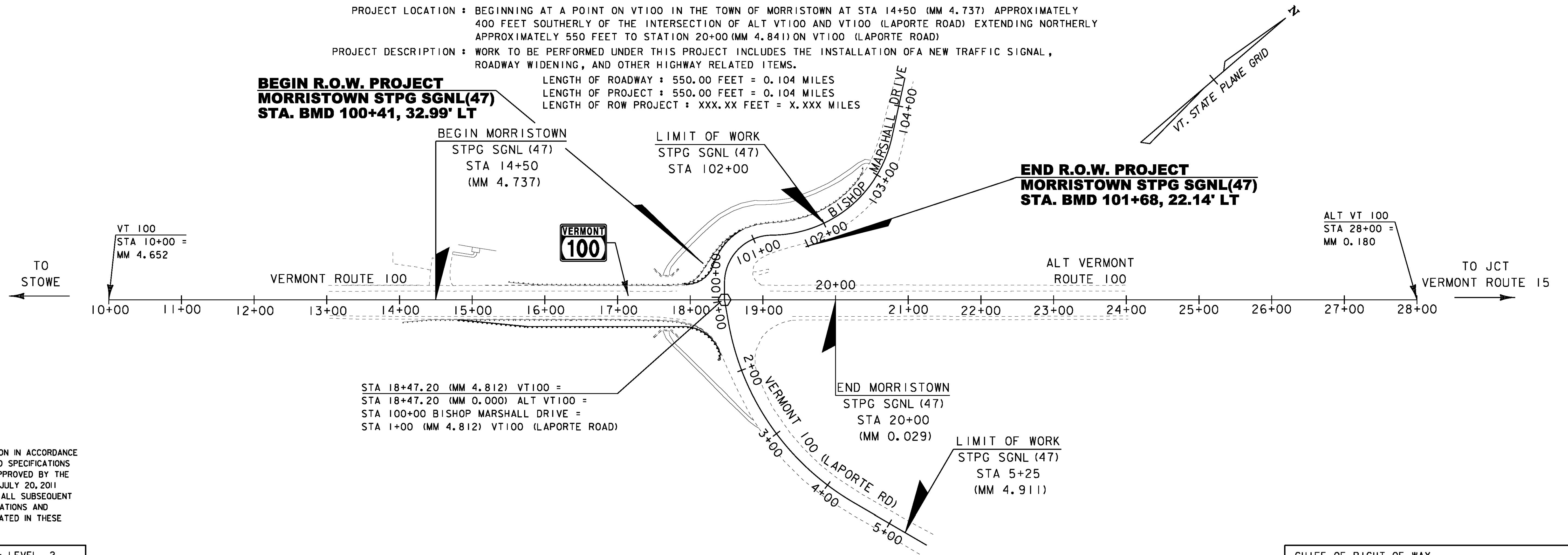
Commonwealth of
MASSACHUSETTS

PROJECT LOCATION : BEGINNING AT A POINT ON VT100 IN THE TOWN OF MORRISTOWN AT STA 14+50 (MM 4.737) APPROXIMATELY 400 FEET SOUTHERLY OF THE INTERSECTION OF ALT VT100 AND VT100 (LAPORTE ROAD) EXTENDING NORTHERLY APPROXIMATELY 550 FEET TO STATION 20+00 (MM 4.841) ON VT100 (LAPORTE ROAD)

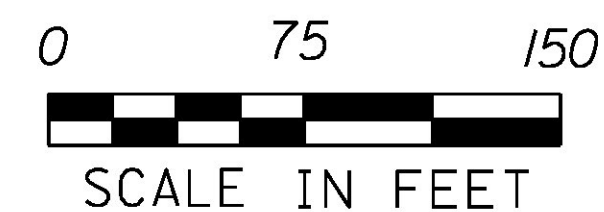
PROJECT DESCRIPTION : WORK TO BE PERFORMED UNDER THIS PROJECT INCLUDES THE INSTALLATION OF A NEW TRAFFIC SIGNAL, ROADWAY WIDENING, AND OTHER HIGHWAY RELATED ITEMS.

**BEGIN R.O.W. PROJECT
MORRISTOWN STPG SGNL(47)
STA. BMD 100+41, 32.99' LT**

LENGTH OF ROADWAY : 550.00 FEET = 0.104 MILES
LENGTH OF PROJECT : 550.00 FEET = 0.104 MILES
LENGTH OF ROW PROJECT : XXX.XX FEET = X.XXX MILES



STA 18+47.20 (MM 4.812) VT100 =
STA 18+47.20 (MM 0.000) ALT VT100 =
STA 100+00 BISHOP MARSHALL DRIVE =
STA 1+00 (MM 4.812) VT100 (LAPORTE ROAD)



CONSTRUCTION IS TO BE CARRIED ON IN ACCORDANCE WITH THESE PLANS AND THE STANDARD SPECIFICATIONS FOR CONSTRUCTION DATED 2014, AS APPROVED BY THE FEDERAL HIGHWAY ADMINISTRATION ON JULY 20, 2011 FOR USE ON THIS PROJECT, INCLUDING ALL SUBSEQUENT REVISIONS AND SUCH REVISED SPECIFICATIONS AND SPECIAL PROVISIONS AS ARE INCORPORATED IN THESE PLANS.

QUALITY ASSURANCE PROGRAM : LEVEL 2

SURVEYED BY : VTRANS (R. GILMAN)
SURVEYED DATE : 07/15

DATUM
VERTICAL : NAVD 88
HORIZONTAL : NAD83 (92)

ALL DRIVES AS INDICATED ON PLANS ARE SUBJECT TO PERMITS PURSUANT TO TITLE 19 V.S.A. § 1111.

CHIEF OF RIGHT OF WAY
APPROVED: ROBERT M. WHITE DATE 01-04-16

PROJECT MANAGER : PATRICIA COBURN, P.E.

PROJECT NAME : MORRISTOWN
PROJECT NUMBER : STPG SGNL (47)

SHEET 20 OF 58 SHEETS

For Right-Of-Way Use Only