








11/7/16

DIR	MILEPOINT	LOCATION CODE	MUTCD CODE	WIDTH	HEIGHT	SHEETING REMARKS	SIGN LEGEND	NEW SIGNS		EXISTING SIGNS			EXIST POST		NUMBER OF NEW POSTS	SQUARE STEEL (in)			TUBULAR STEEL Ø (IN)				SIGN FRAME REQUIRED	REMARKS	SIGN DETAIL					
								"A"	"B"	RETAIN	SALVAGE FROM	SALVAGE TO	REMOVE	RETAIN		REMOVE	1.75	2.00	2.50	3.00	3.50	4.00			5.00	DETAIL IN SHSM	DETAIL ON SHEET NUMBER	DETAIL ON STD SHEET NUMBER		
																	(LB / FT)			(LB / FT)										
	CHARLESTON		VT5A		NB		FYG-FLUORESCENT YELLOW-GREEN														"SHSM" - STANDARD HIGHWAY SIGNS AND MARKINGS									
		A	M6-1L	21	15		 	2.19														GREEN ON WHITE	X							
		A	M3-2	24	12		 	2.00														GREEN ON WHITE	X							
		A	VM1-5	30	24		 	5.00																	E-136B					
		A	M6-1R	21	15			2.19														GREEN ON WHITE	X							
NB	3.838	A	R1-1	30	30		STOP					1	1																	
		A	R1-1	36	36			9.00						2										X						
SHEET TOTALS								20.38	0.00	0	0	0	1	0	1	2	30													
TOWN TOTALS								143.91	0.0	4.0	1.0	1.0	31.0	7.0	18.0	26	390.0													

SIGN SUMMARY SHEET

VERMONT AGENCY OF TRANSPORTATION

PROJECT NAME: STATEWIDE- NORTHEAST
 PROJECT NUMBER: STPG SIGN(56)
 FILE NAME: z15T007VT5A-CHARLESTON-N
 PROJECT MANAGER: B. BRESLEND
 DESIGNED BY: O. DALMER
 CHARLESTON VT5A NB 5
 PLOT DATE: 5/4/2016
 DRAWN BY: O. DALMER
 CHECKED BY: B. BRESLEND
 SHEET 110 OF 168