




10/18/16

DIR	MILEPOINT	LOCATION CODE	MUTCD CODE	WIDTH	HEIGHT	SHEETING REMARKS	SIGN LEGEND	NEW SIGNS		EXISTING SIGNS				EXIST POST		NUMBER OF NEW POSTS	SQUARE STEEL (in)			TUBULAR STEEL Ø (IN)				SIGN FRAME REQUIRED	REMARKS	SIGN DETAIL		
								"A"	"B"	RETAIN	SALVAGE FROM	SALVAGE TO	REMOVE	RETAIN	REMOVE		1.75	2.00	2.50	3.00	3.50	4.00	5.00			DETAIL IN SHSM	DETAIL ON SHEET NUMBER	DETAIL ON STD SHEET NUMBER
																	(LB / FT)			(LB / FT)								
NEWARK			VT5A	SB			FYG-FLUORESCENT YELLOW-GREEN															"SHSM" - STANDARD HIGHWAY SIGNS AND MARKINGS						
SB	0.750	F	WI-4L	30	30			6.25							1								INSTALL PROPOSED SIGN 290 FEET NORTH OF OBJECT MARKER SIGN	X				
SB	0.695	F	OM3-R	12	36		RIGHT OBJECT MARKER																					
		F	OM3-R	12	36			3.00							1									X				
SB	0.695	F	VD-701	6	8		BRIDGE 5 VT 5A			1																		
SB	0.690	E	OM3-L	12	36		LEFT OBJECT MARKER																					
		E	OM3-L	12	36			3.00							1									X				
SB	0.212	F	W11-2	30	30		PEDESTRIAN																					
		F	W16-4P	24	18		NEXT 750 FT																					
SIGN SUMMARY SHEET								SHEET TOTALS		12.25	0.00	1	0	0	4	1	3	3	45					PROJECT NAME: Statewide-Northeast				
								SF	SF	EA	EA	EA	EA	EA	EA	EA	EA	EA	FT					PROJECT NUMBER: STPG SIGN(56)				
VERMONT AGENCY OF TRANSPORTATION								TOWN TOTALS		12.25	0.0	1.0	0.0	0.0	4.0	1.0	3.0	3	45.0					FILE NAME: z15T007VT5A-NEWARK-SB.xls PLOT DATE: 5/4/2016				
																							DRAWN BY: O. DALMER					
																							DESIGNED BY: O. DALMER CHECKED BY: B. BRESLEND					
																							SHEET 75 OF 168					