








9/29/16

DIR	MILEPOINT	LOCATION CODE	MUTCD CODE	WIDTH	HEIGHT	SHEETING REMARKS	SIGN LEGEND	NEW SIGNS		EXISTING SIGNS				EXIST POST		NUMBER OF NEW POSTS	SQUARE STEEL (in)			TUBULAR STEEL Ø (IN)				SIGN FRAME REQUIRED	REMARKS	SIGN DETAIL			
								"A"	"B"	RETAIN	SALVAGE FROM	SALVAGE TO	REMOVE	RETAIN	REMOVE		1.75	2.00	2.50	3.00	3.50	4.00	5.00			DETAIL IN SHSM	DETAIL ON SHEET NUMBER	DETAIL ON STD SHEET NUMBER	
																	(LB / FT)			(LB / FT)									
	LYNDON		US5	SB			FYG-FLUORESCENT YELLOW-GREEN															"SHSM" - STANDARD HIGHWAY SIGNS AND MARKINGS							
SB	6.188	F	W11-7	30	30		EQUESTRIAN																						
		F	W7-3aP	24	18		NEXT 1 MILE																						
		F	W11-7	30	30			6.25																X					
		F	W7-3aP	24	18			3.00																X					
SB	5.979	G	VR-017	24	30			5.00																		INSTALL PROPOSED SIGN WEST OF THE STREET SIGN ON NORTH SIDE OF LITTLE EGYPT RD			T-70
SB	5.979	G	VD3-1	54	12		LYNBURKE RD			1																			
		F	VD3-1	72	12		LITTLE EGYPT RD			1																			
SB	5.996	H	R1-1	30	30		STOP			1																			
SB	5.434	G	VD3-1	54	12		SANDY LANE PVT			1																			
SB	5.484	F	W1-2R	30	30			6.25																		INSTALL SIGN 125 FEET SOUTH OF "SANDY LANE" SIGN	X		
SB	5.275	F	W11-7	30	30			6.25																	X				
		F	W7-3aP	24	18			3.00																	X	INSTALL SIGN 90 FEET IN ADVANCE OF GUARD RAIL END SECTION			
SB	5.157	F	VW-054R	30	30		HIDDEN DRIVE RIGHT																						
SB	5.126	F	VW-054R	30	30			6.25																		INSTALL SIGN 160 FEET SOUTH OF EXISTING SIGN			T-81
SB	5.002	F	W2-2	30	30		LEFT SIDE RD																						
<b>SIGN SUMMARY SHEET</b>							SHEET TOTALS		36.00	0.00	4	0	0	4	5	3	5	75	0	0	PROJECT NAME: STATEWIDE- NORTHEAST								
							SF	SF	EA	EA	EA	EA	EA	EA	EA	EA	EA	FT			PROJECT NUMBER: STPG SIGN(56)								
VERMONT AGENCY OF TRANSPORTATION							TOWN TOTALS		236.39	0.0	20.0	0.0	0.0	47.0	17.0	30.0	34	480.0	2	228	FILE NAME: z15T007US5-LYNDON-SB.xls								
																					PLOT DATE: 5/42016								
																					DRAWN BY: O. DALMER								
																					CHECKED BY: B. BRESLEND								
																					SHEET 27 OF 168								