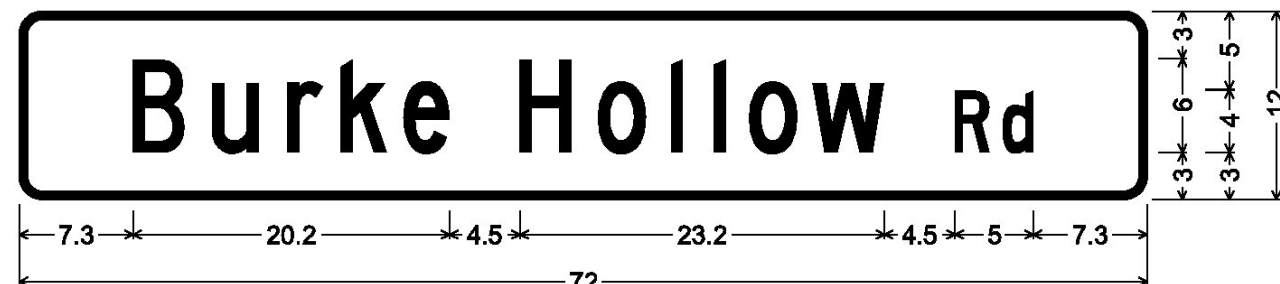
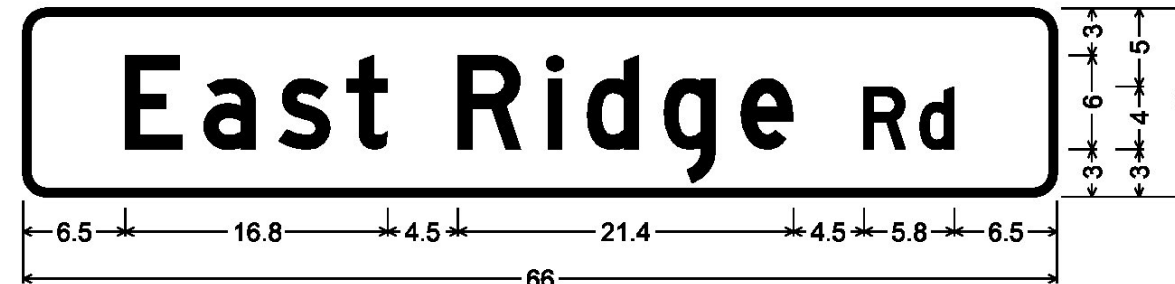


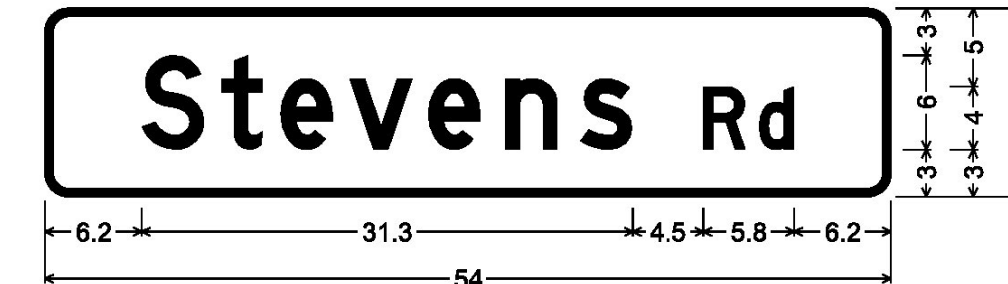
VT5A



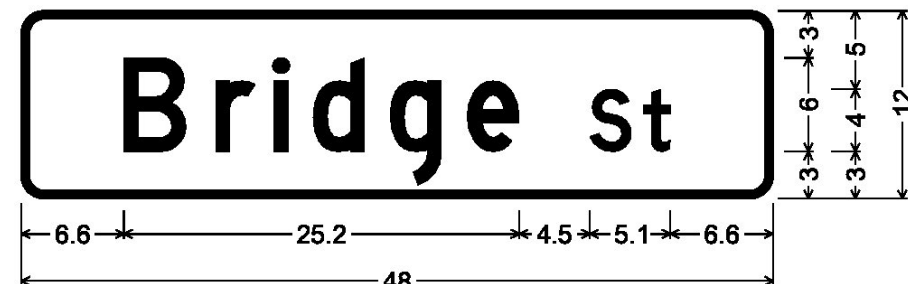
DOUBLE - SIDED STREET SIGN (BURKE);
1.5" Radius, 0.5" Border, White on Green;
[Burke C] D [Hollow] C [] D [Rd] C;



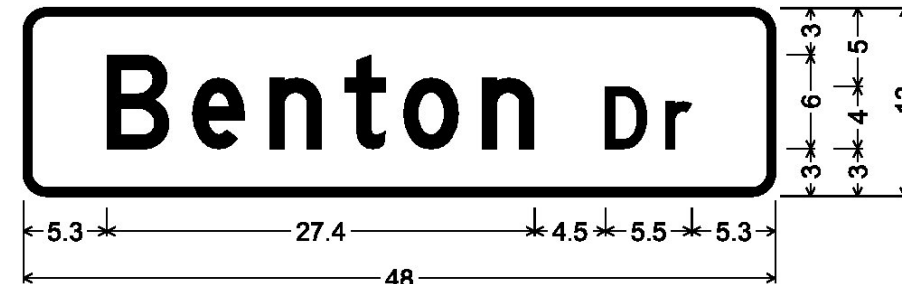
DOUBLE-SIDED STREET SIGN (SUTTON);
1.5" Radius, 0.5" Border, White on Green;
[East Ridge Rd] D;



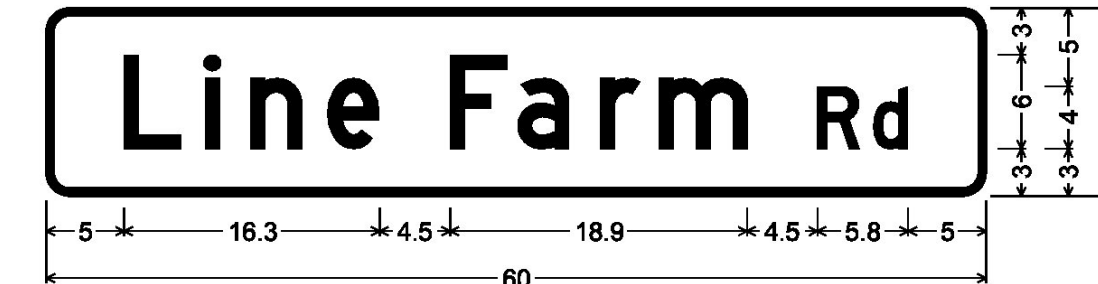
DOUBLE-SIDED STREET SIGN (BROWNINGTON);
1.5" Radius, 0.5" Border, White on Green;
[Stevens Rd] D;



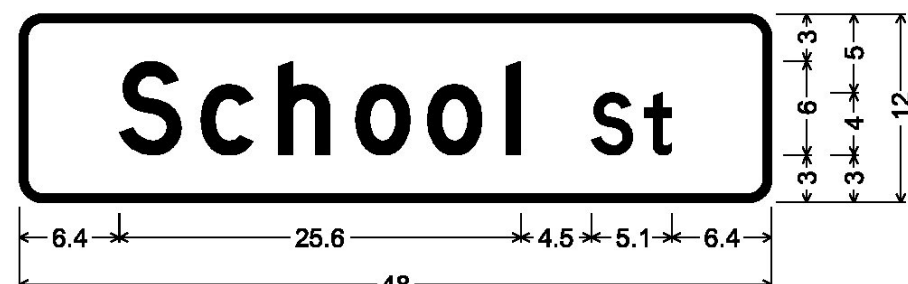
DOUBLE-SIDED STREET SIGN (BURKE);
1.5" Radius, 0.5" Border, White on Green;
[Bridge St] D;



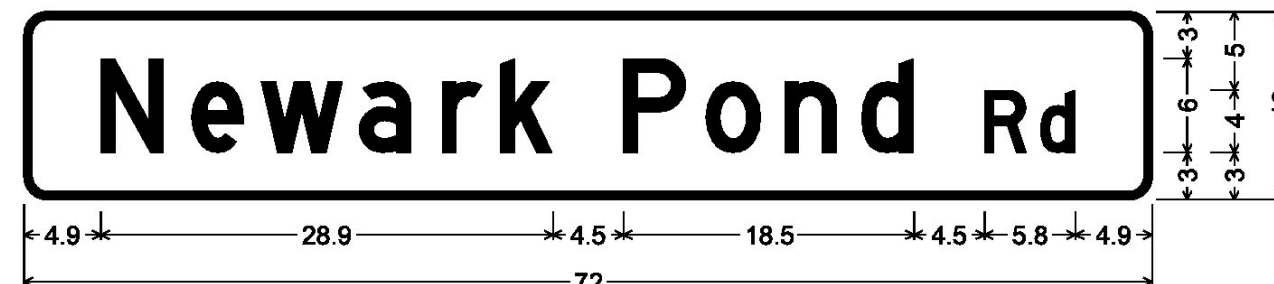
DOUBLE-SIDED STREET SIGN (SUTTON);
1.5" Radius, 0.5" Border, White on Green;
[Benton Dr] D;



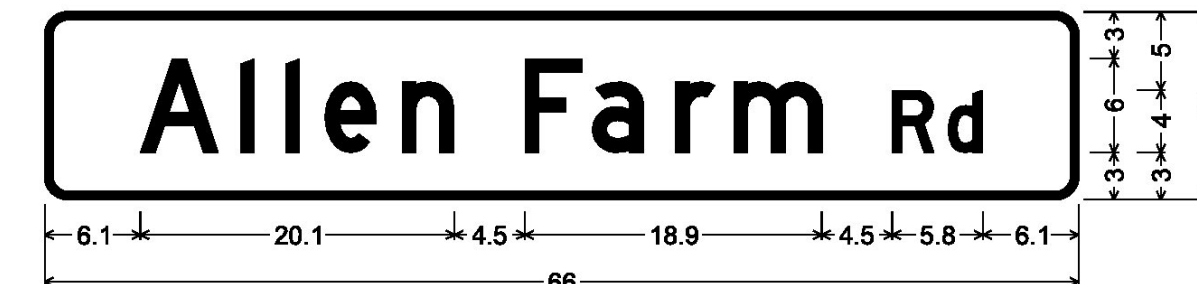
DOUBLE-SIDED STREET SIGN (CHARLESTON);
1.5" Radius, 0.5" Border, White on Green;
[Line Farm Rd] D;



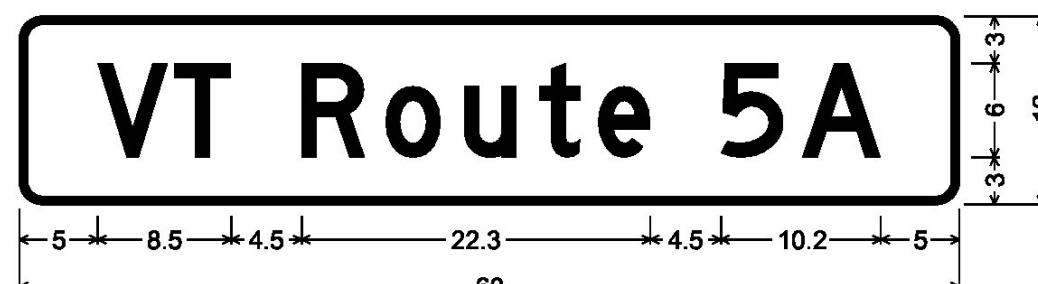
DOUBLE-SIDED STREET SIGN (BURKE);
1.5" Radius, 0.5" Border, White on Green;
[School St] D;



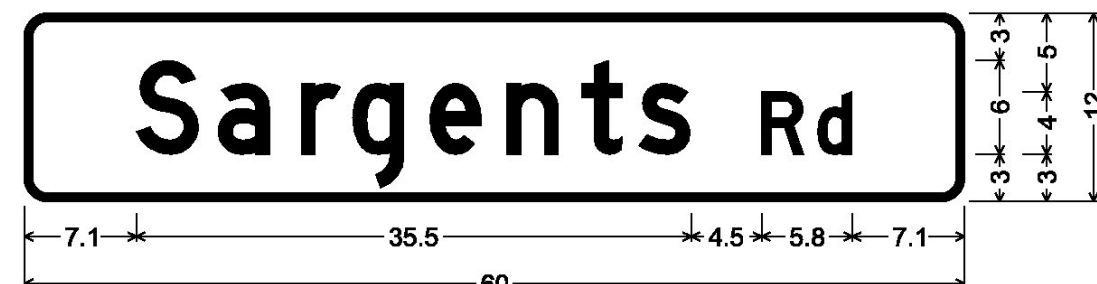
DOUBLE - SIDED STREET SIGN (SUTTON);
1.5" Radius, 0.5" Border, White on Green;
[Newark Pond Rd] D;



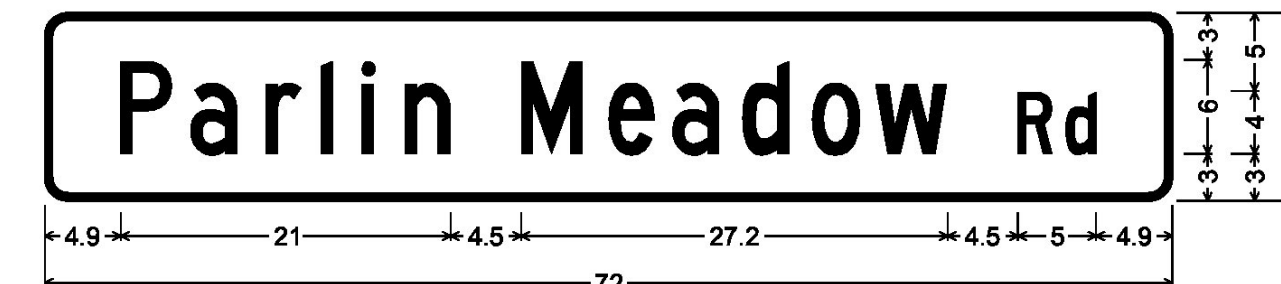
DOUBLE-SIDED STREET SIGN (CHARLESTON);
1.5" Radius, 0.5" Border, White on Green;
[Allen Farm Rd] D;



DOUBLE-SIDED STREET SIGN (BURKE);
1.5" Radius, 0.5" Border, White on Green;
[VT Route 5A] D;



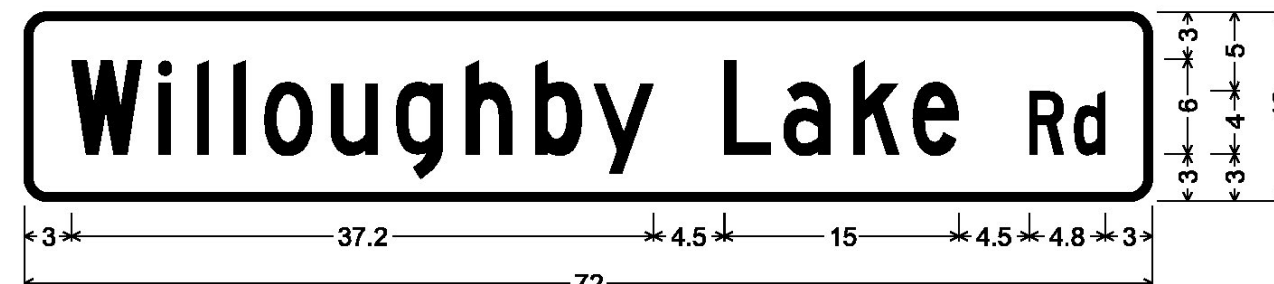
DOUBLE-SIDED STREET SIGN (SUTTON);
1.5" Radius, 0.5" Border, White on Green;
[Sargents Rd] D;



DOUBLE-SIDED STREET SIGN (CHARLESTON);
1.5" Radius, 0.5" Border, White on Green;
[Parlin C] D [Meadow] C [] D [Rd] C;



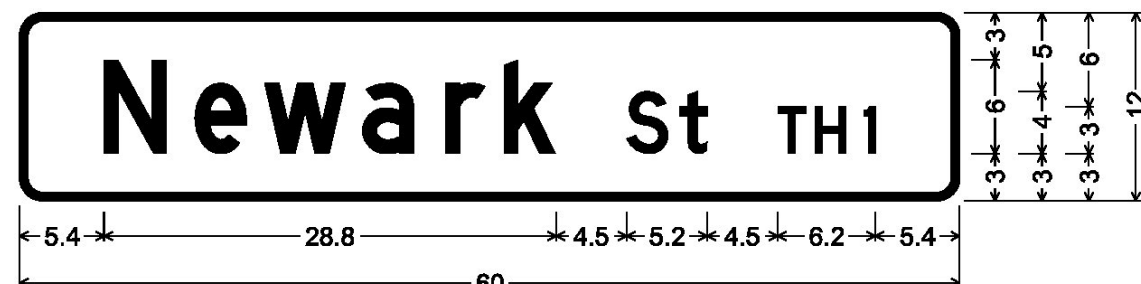
DOUBLE - SIDED STREET SIGN (BURKE);
1.5" Radius, 0.5" Border, White on Green;
[Post] C [] D [Office] C [] D [Rd] C [] D [TH53] C;



DOUBLE-SIDED STREET SIGN (WESTMORE);
1.5" Radius, 0.5" Border, White on Green;
[Willoughby] C [] D [Lake] C [] D [Rd] C 80% spacing;



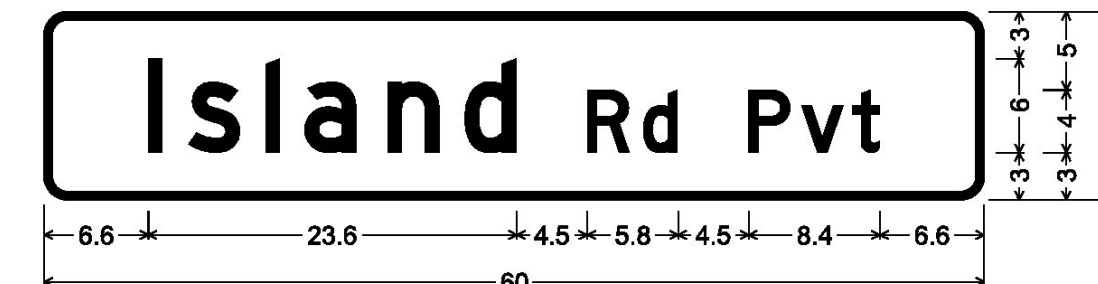
DOUBLE-SIDED STREET SIGN (CHARLESTON);
1.5" Radius, 0.5" Border, White on Green;
[Aspen Dr Pvt] D;



DOUBLE-SIDED STREET SIGN (SUTTON);
1.5" Radius, 0.5" Border, White on Green;
[Newark St TH1] D;



DOUBLE-SIDED STREET SIGN (BROWNINGTON);
1.5" Radius, 0.5" Border, White on Green;
[Whiting Ln] D;



DOUBLE-SIDED STREET SIGN (CHARLESTON);
1.5" Radius, 0.5" Border, White on Green;
[Island Rd Pvt] D;

ALL SIGNS IN THIS SHEET ARE SIGNS CODE VD3-1

PROJECT NAME:	STATEWIDE-NORTHEAST
PROJECT NUMBER:	STPG SIGN (56)
FILE NAME: z151007tsss-det.dgn	PLOT DATE: 5/4/2016
PROJECT LEADER: C. LATHROP	DRAWN BY: O. DALMER
DESIGNED BY: B. BRESLEND	CHECKED BY: C. LATHROP
SIGN DETAIL SHEET 12	SHEET 17 OF 168