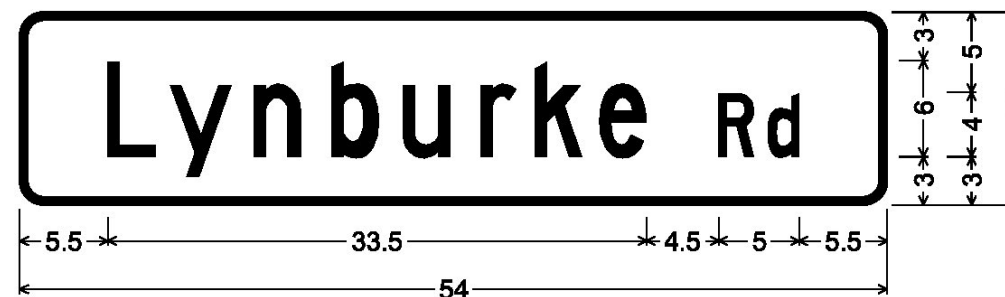


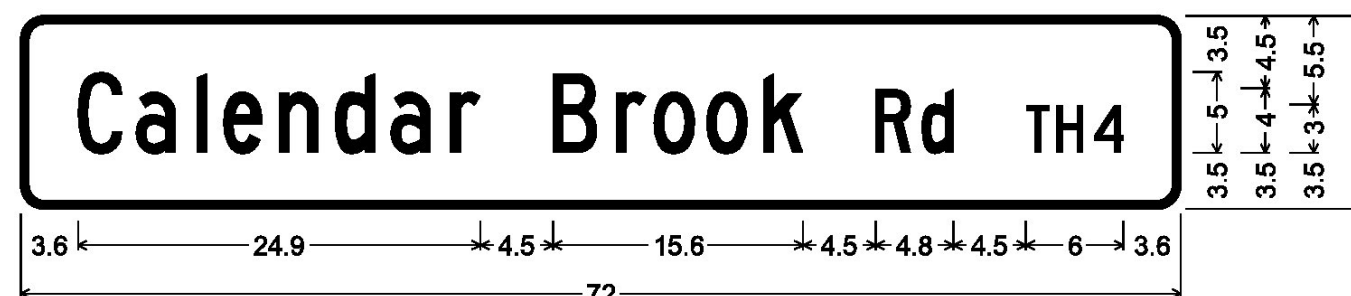
# US5



DOUBLE - SIDED STREET SIGN (LYNDON);  
1.5" Radius, 0.5" Border, White on Green;  
[Lyndon] B [ ] D [Heights] B [ ] D [Dr TH60] C;



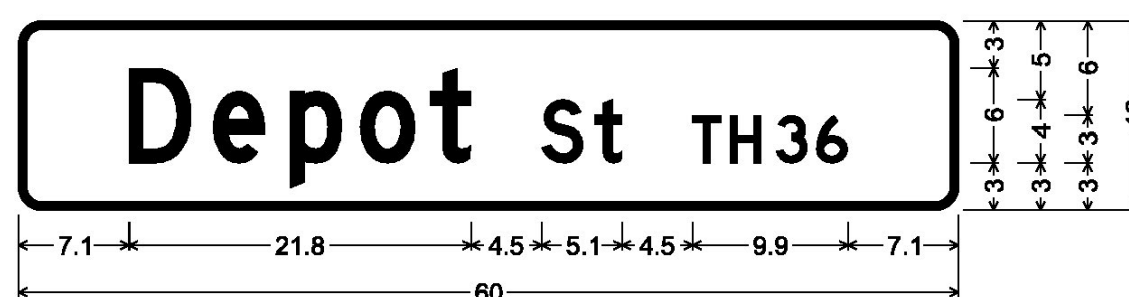
DOUBLE - SIDED STREET SIGN (LYNDON);  
1.5" Radius, 0.5" Border, White on Green;  
[Lynburke] C [ ] D [Rd] C;



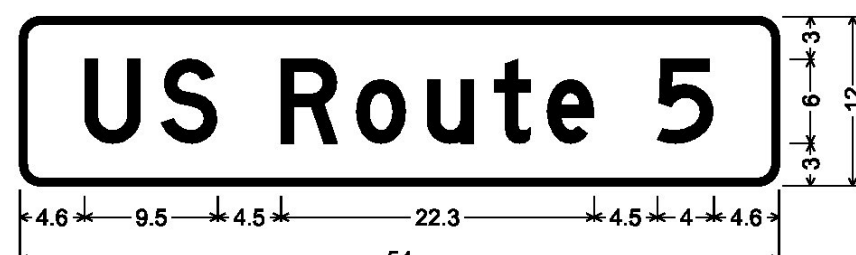
DOUBLE - SIDED STREET SIGN (LYNDON);  
1.5" Radius, 0.5" Border, White on Green;  
[Calendar Brook Rd TH4] C 80% spacing;



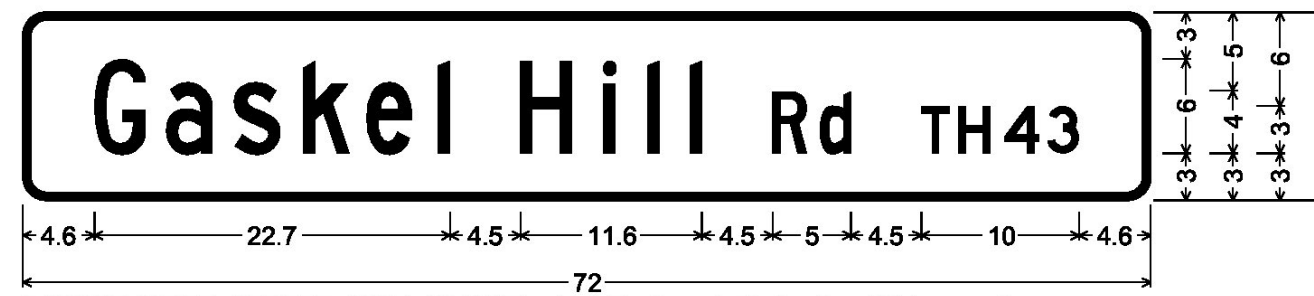
DOUBLE-SIDED STREET SIGN (BURKE);  
1.5" Radius, 0.5" Border, White on Green;  
[Church St TH34] D;



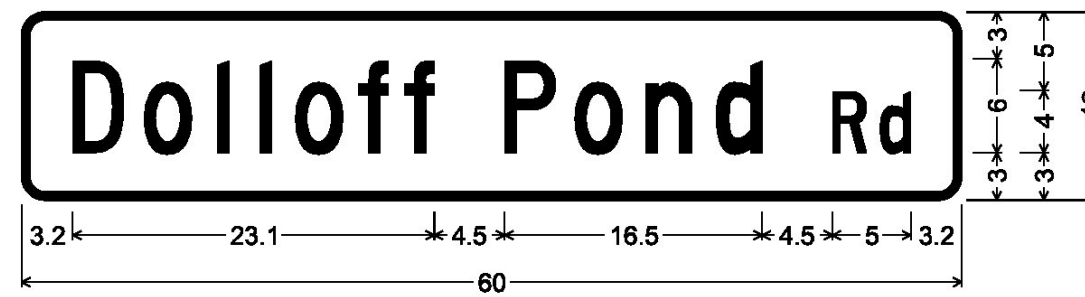
DOUBLE-SIDED STREET SIGN (BURKE);  
1.5" Radius, 0.5" Border, White on Green;  
[Depot St TH36] D;



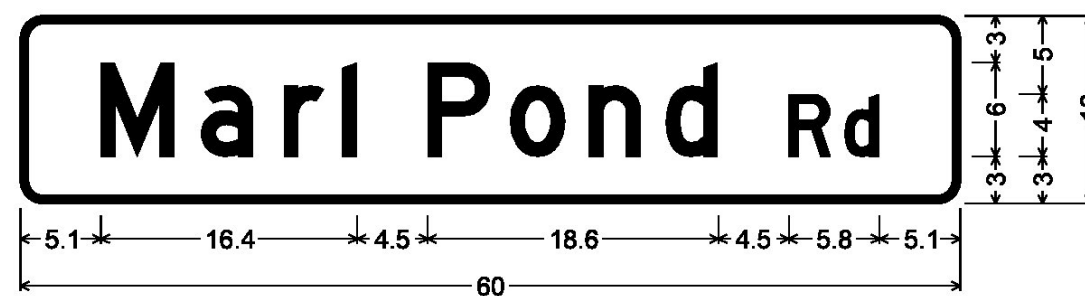
DOUBLE-SIDED STREET SIGN (BURKE);  
1.5" Radius, 0.5" Border, White on Green;  
[US Route 5] D;




DOUBLE-SIDED STREET SIGN (BURKE); 1.5" Radius, 0.5" Border, White on Green;  
[Gaskel] C [ ] D [Hill] C [ ] D [Rd] C [ TH43] D;



DOUBLE-SIDED STREET SIGN (SUTTON);  
1.5" Radius, 0.5" Border, White on Green;  
[Dolloff] C [ ] D [Pond] C [ ] D [Rd] C;



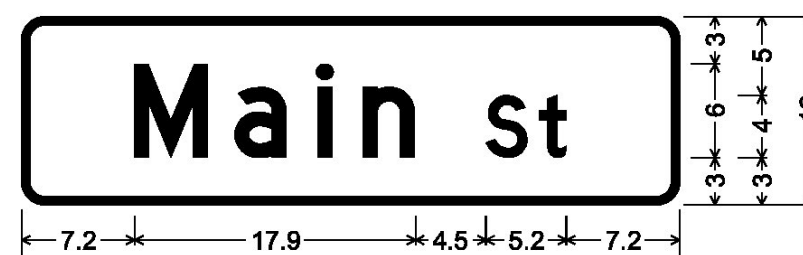
DOUBLE-SIDED STREET SIGN (SUTTON);  
1.5" Radius, 0.5" Border, White on Green;  
[Marl Pond Rd] D;



DOUBLE-SIDED STREET SIGN (SUTTON);  
1.5" Radius, 0.5" Border, White on Green;  
[Underpass Rd] D;



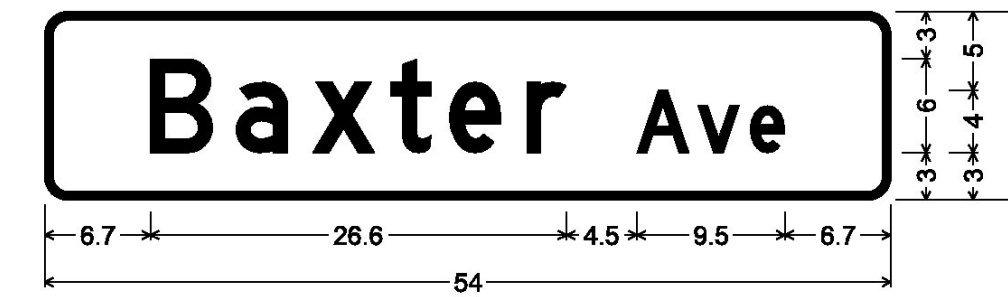
DOUBLE-SIDED STREET SIGN (SUTTON);  
1.5" Radius, 0.5" Border, White on Green;  
[Station Rd] D;



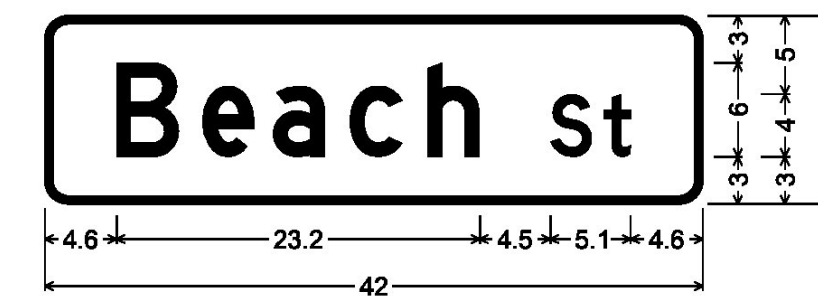
DOUBLE-SIDED STREET SIGN (DERBY);  
1.5" Radius, 0.5" Border, White on Green;  
[Main St] D;



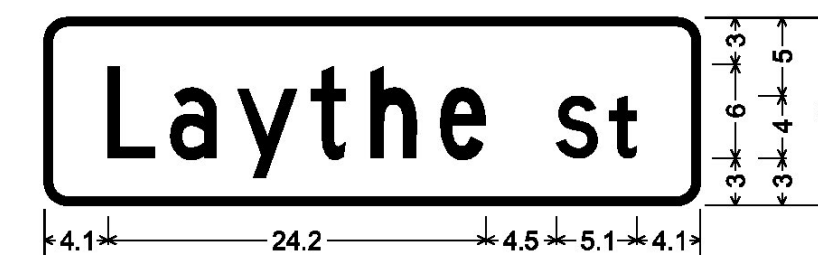
DOUBLE-SIDED STREET SIGN (DERBY);  
1.5" Radius, 0.5" Border, White on Green;  
[Louis St] D;



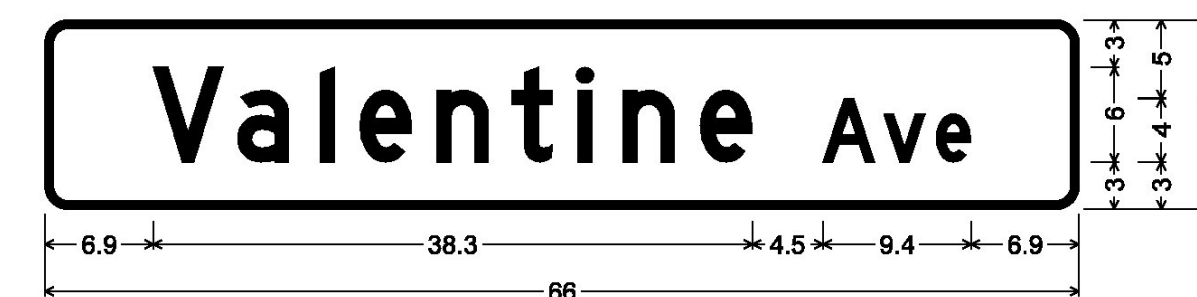
DOUBLE-SIDED STREET SIGN (DERBY);  
1.5" Radius, 0.5" Border, White on Green;  
[Baxter Ave] D;



DOUBLE-SIDED STREET SIGN (DERBY);  
1.5" Radius, 0.5" Border, White on Green;  
[Beach St] D;



DOUBLE-SIDED STREET SIGN (DERBY);  
1.5" Radius, 0.5" Border, White on Green;  
[Laythe] C [ St] D;



DOUBLE-SIDED STREET SIGN (DERBY);  
1.5" Radius, 0.5" Border, White on Green;  
[Valentine Ave] D;

ALL SIGNS IN THIS SHEET ARE SIGNS CODE VD3-1

PROJECT NAME:	STATEWIDE-NORTHEAST
PROJECT NUMBER:	STPG SIGN (56)
FILE NAME: z151007tsss-det.dgn	PLOT DATE: 5/4/2016
PROJECT LEADER: C. LATHROP	DRAWN BY: O. DALMER
DESIGNED BY: B. BRESLEND	CHECKED BY: C. LATHROP
SIGN DETAIL SHEET 11	SHEET 16 OF 168