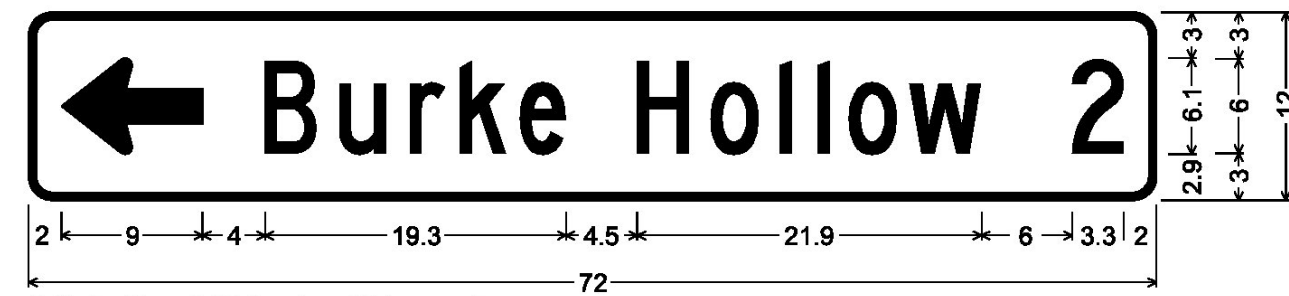
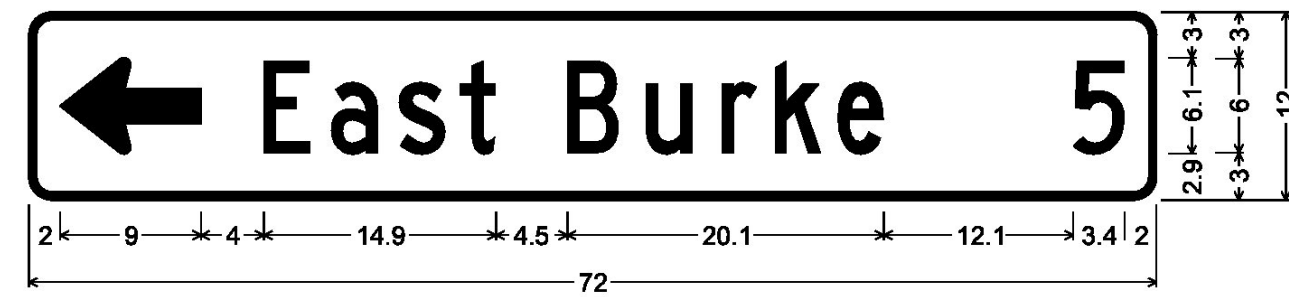


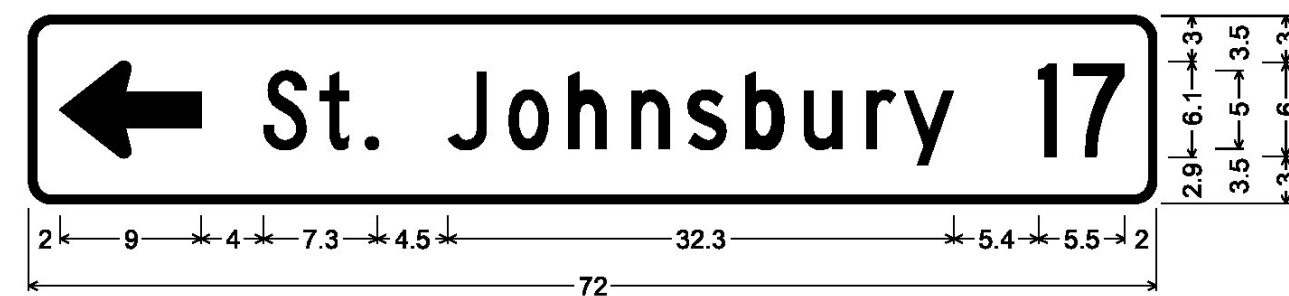
# VT5A




1.5" Radius, 0.5" Border, White on Green;  
Standard Arrow Custom 9.0" X 6.1" 180°; [Burke Hollow 2] C 83% spacing;



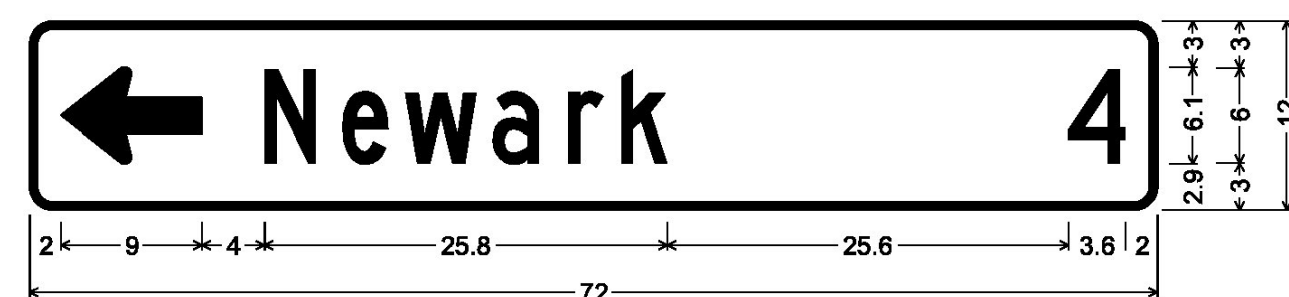
1.5" Radius, 0.5" Border, White on Green;  
Standard Arrow Custom 9.0" X 6.1" 180°; [East Burke 5] C;



1.5" Radius, 0.5" Border, White on Green;  
Standard Arrow Custom 9.0" X 6.1" 180°; [St. Johnsbury 17] C;



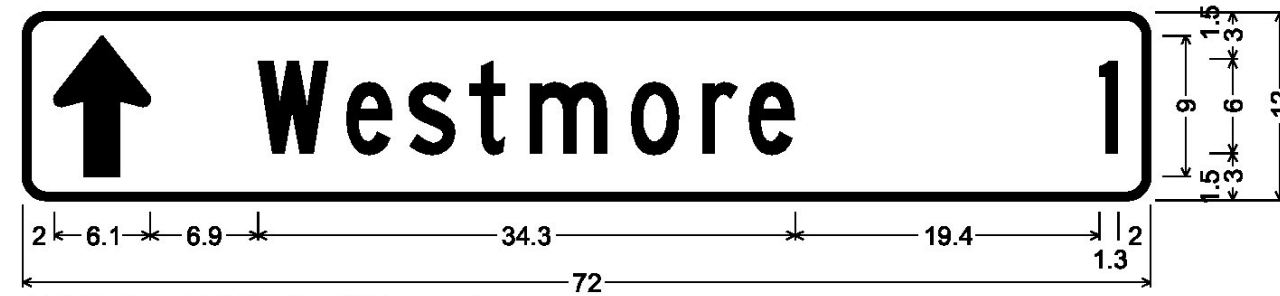
1.5" Radius, 0.5" Border, White on Green;  
[Barton ] C; [13] C; Standard Arrow Custom 9.0" X 6.1" 0°;



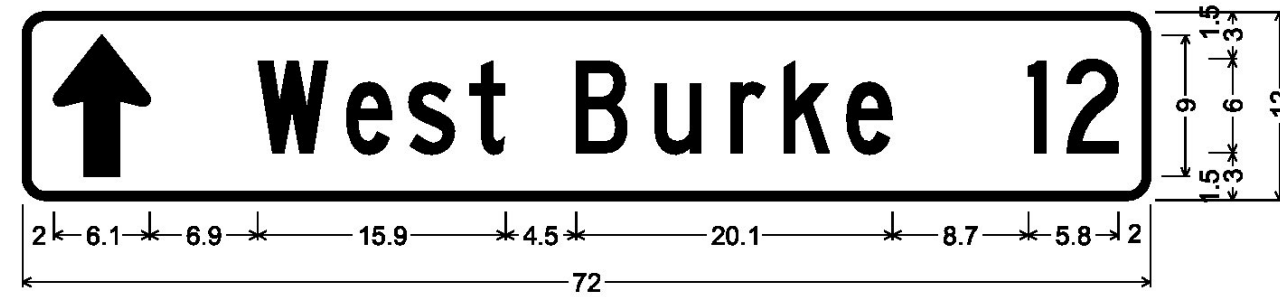
1.5" Radius, 0.5" Border, White on Green;  
Standard Arrow Custom 9.0" X 6.1" 180°; [Newark] C; [4] C;




1.5" Radius, 0.5" Border, White on Green;  
Standard Arrow Custom 9.0" X 6.1" 180°; [Lyndonville] C; [1] C;



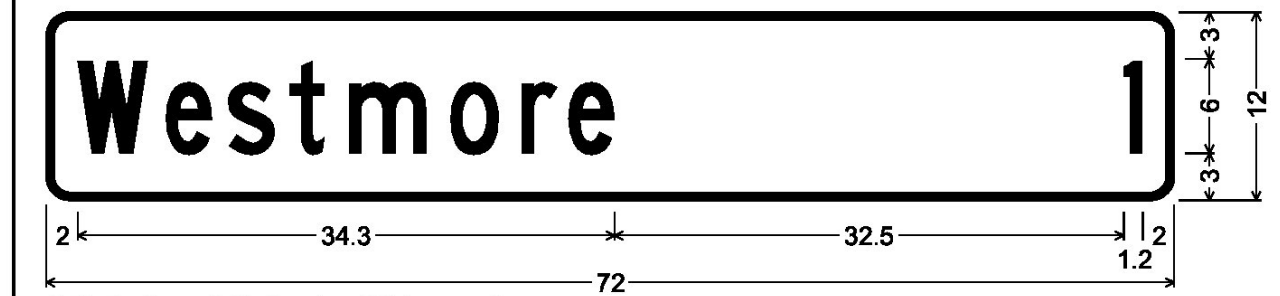
1.5" Radius, 0.5" Border, White on Green;  
Standard Arrow Custom 9.0" X 6.1" 90°; [Westmore ] C; [1] C;



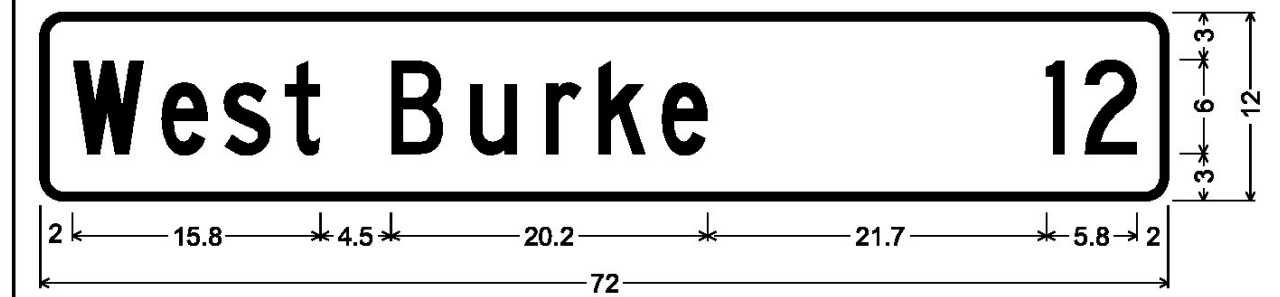
1.5" Radius, 0.5" Border, White on Green;  
Standard Arrow Custom 9.0" X 6.1" 90°; [West Burke] C; [12] C;



1.5" Radius, 0.5" Border, White on Green;  
[Barton 7] C; Standard Arrow Custom 9.0" X 6.1" 0°;

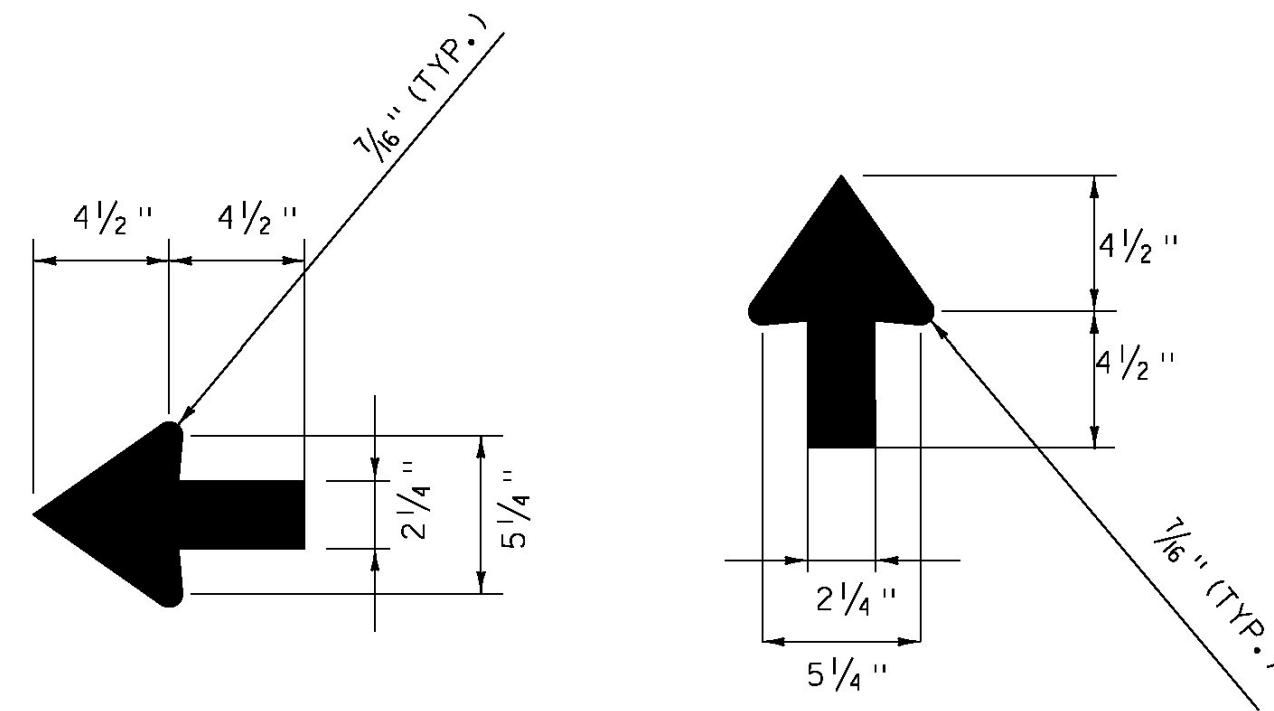


1.5" Radius, 0.5" Border, White on Green;  
[Westmore 1] C;



1.5" Radius, 0.5" Border, White on Green;  
[West Burke 12] C;

**ALL SIGNS IN THIS SECTION ARE SIGNS CODE VD2-1**



**STANDARD  
SHSM 2.25" ARROW**

**ALL SIGNS IN THIS SECTION ARE SIGNS CODE VDI-1A**

PROJECT NAME:	STATEWIDE-NORTHEAST
PROJECT NUMBER:	STPG SIGN (56)
FILE NAME: z151007tsss-det.dgn	PLOT DATE: 5/4/2016
PROJECT LEADER: C. LATHROP	DRAWN BY: O. DALMER
DESIGNED BY: B. BRESLEND	CHECKED BY: C. LATHROP
SIGN DETAIL SHEET 5	SHEET 10 OF 168