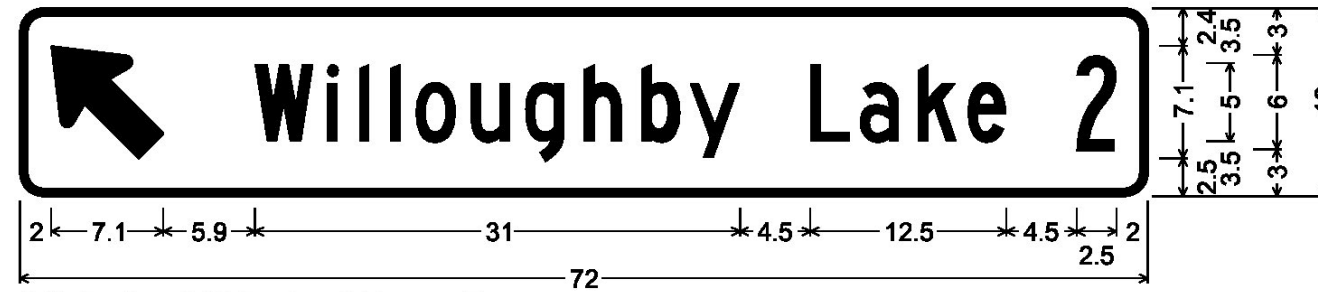
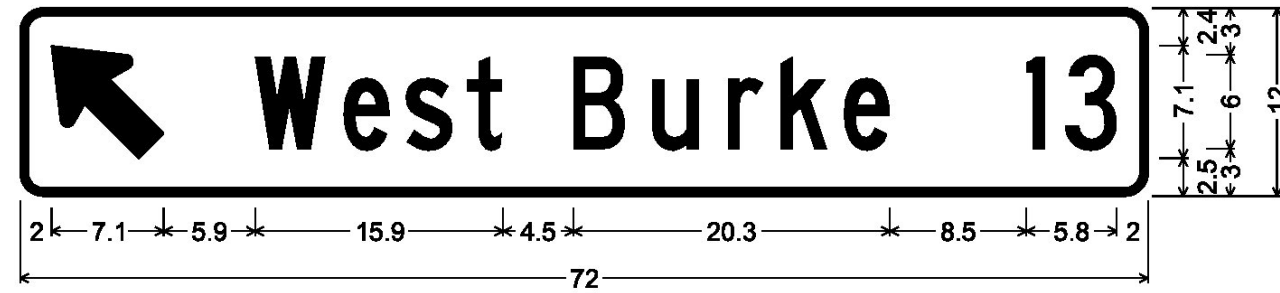


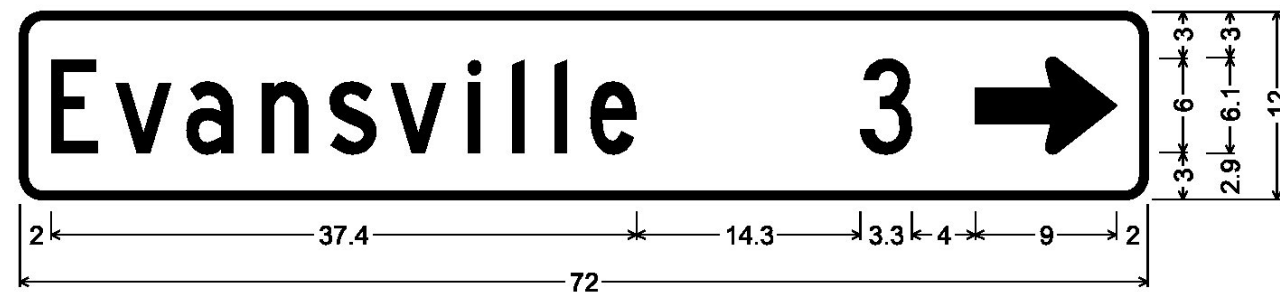
VT5A




1.5" Radius, 0.5" Border, White on Green;
Standard Arrow Custom 9.0" X 6.1" 135°; [Willoughby Lake] C 80% spacing;
[2] B 80% spacing;



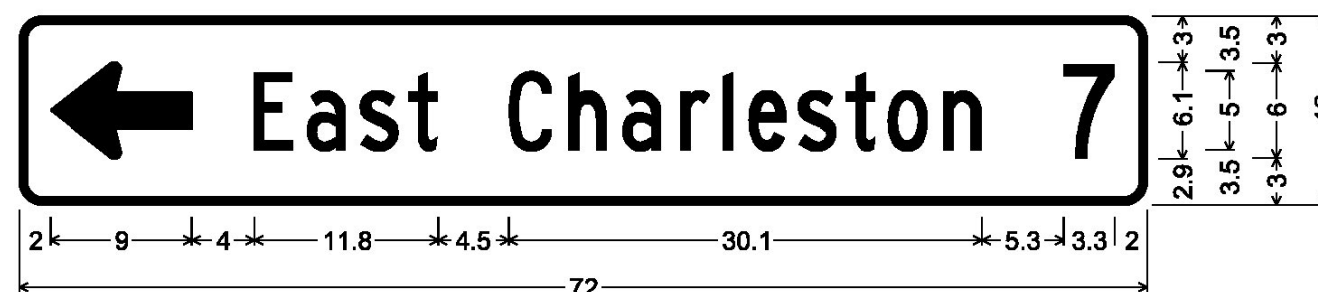
1.5" Radius, 0.5" Border, White on Green;
Standard Arrow Custom 9.0" X 6.1" 135°; [West Burke] C; [13] C;



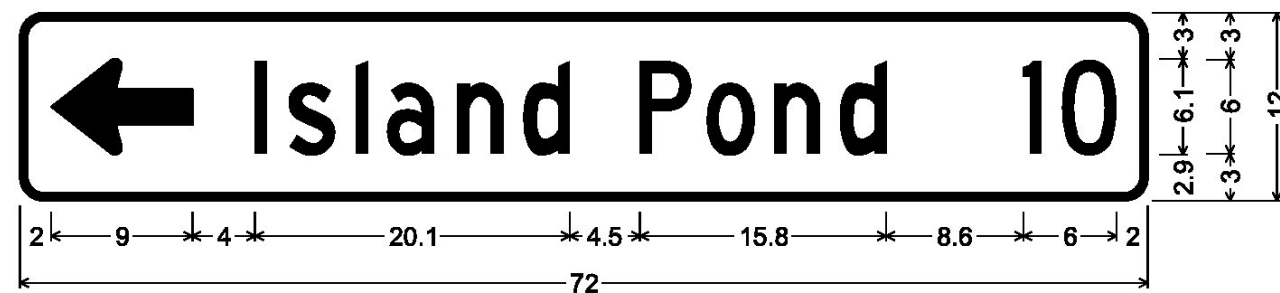
1.5" Radius, 0.5" Border, White on Green;
[Evansville 3] C; Standard Arrow Custom 9.0" X 6.1" 0°;



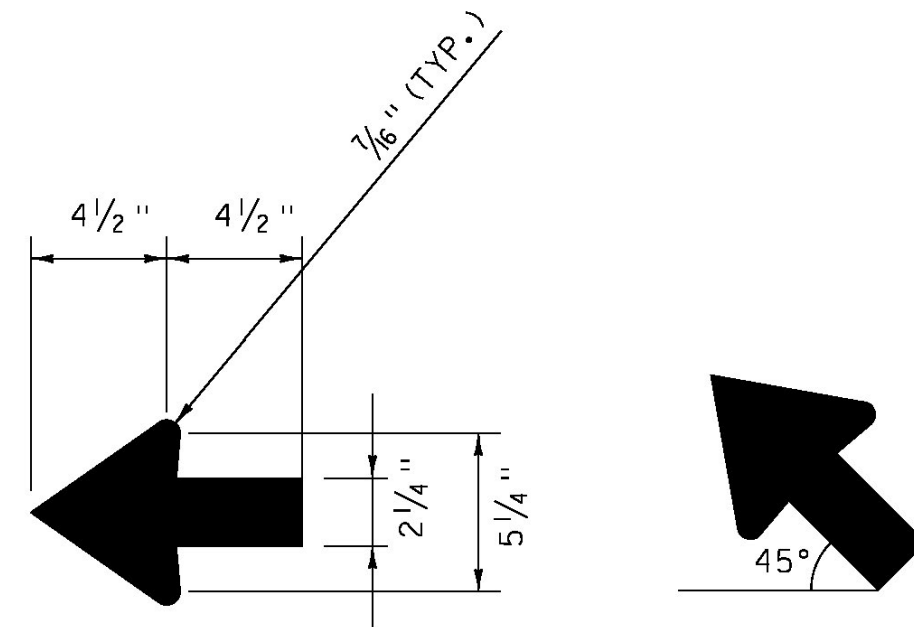
1.5" Radius, 0.5" Border, White on Green;
[Orleans 7] C; [7] C; Standard Arrow Custom 9.0" X 6.1" 0°;



1.5" Radius, 0.5" Border, White on Green;
Standard Arrow Custom 9.0" X 6.1" 180°; [East Charleston] C 80% spacing; [7] C;

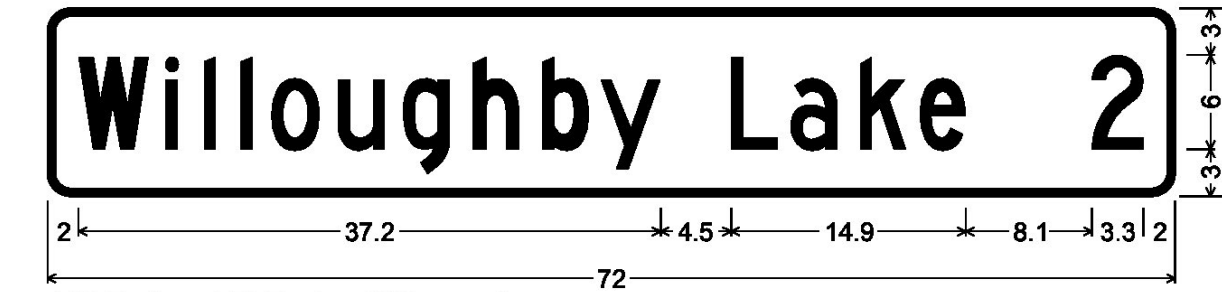


1.5" Radius, 0.5" Border, White on Green;
Standard Arrow Custom 9.0" X 6.1" 180°; [Island Pond] C 83% spacing; [10] C;

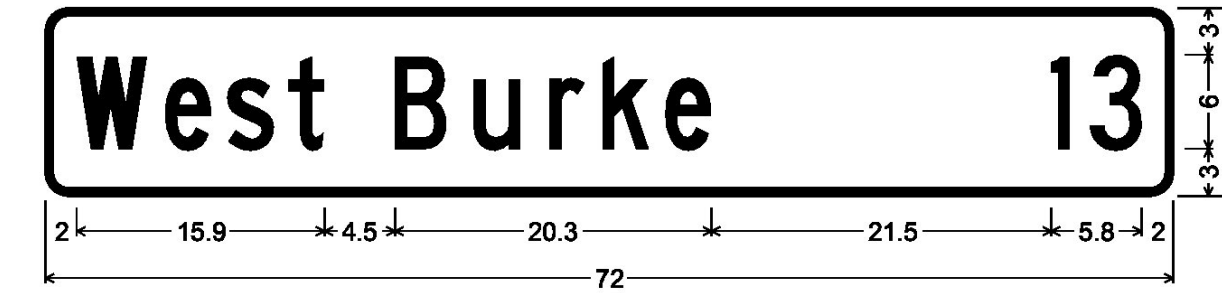


**STANDARD
SHSM 2.25" ARROW**

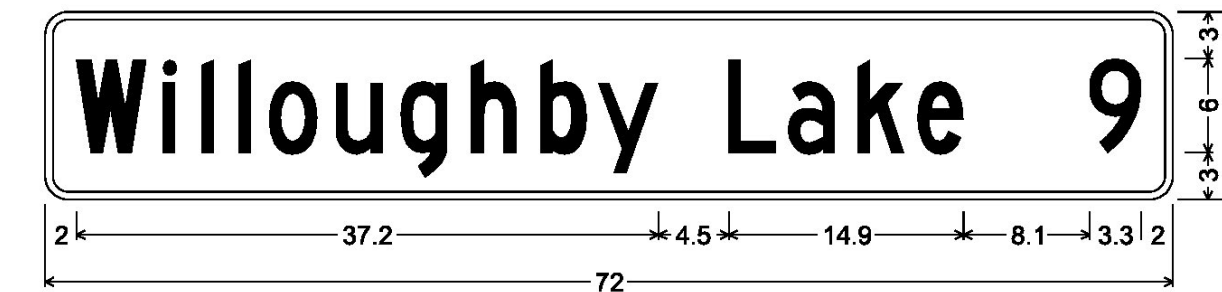
ALL SIGNS IN THIS SECTION ARE SIGNS CODE VD1-1A



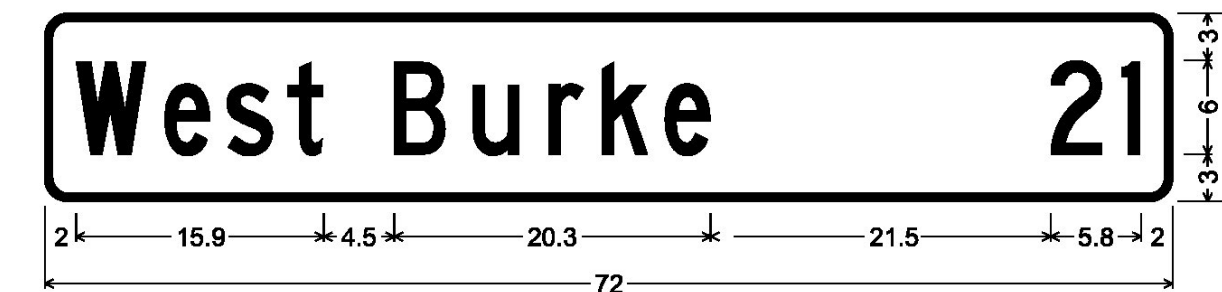
1.5" Radius, 0.5" Border, White on Green;
[Willoughby Lake 2] C 80% spacing;



1.5" Radius, 0.5" Border, White on Green;
[West Burke 13] C;



1.5" Radius, 0.5" Border, White on Green;
[Willoughby Lake 9] C 80% spacing;



1.5" Radius, 0.5" Border, White on Green;
[West Burke 21] C;

ALL SIGNS IN THIS SECTION ARE SIGNS CODE VD2-1

| | |
|--------------------------------|------------------------|
| PROJECT NAME: | STATEWIDE-NORTHEAST |
| PROJECT NUMBER: | STPG SIGN (56) |
| FILE NAME: z151007tsss-det.dgn | PLOT DATE: 5/4/2016 |
| PROJECT LEADER: C. LATHROP | DRAWN BY: O. DALMER |
| DESIGNED BY: B. BRESLEND | CHECKED BY: C. LATHROP |
| SIGN DETAIL SHEET 4 | SHEET 9 OF 168 |