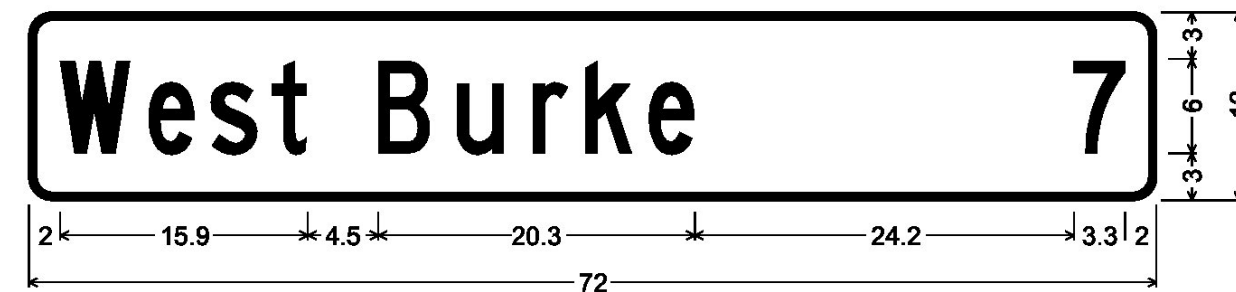
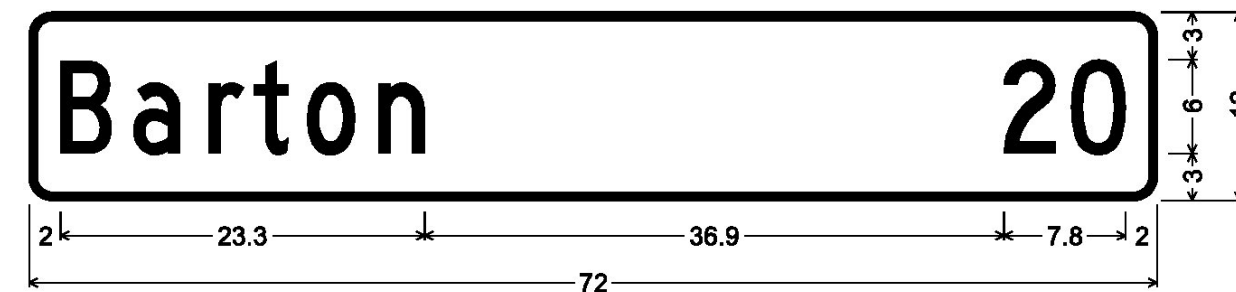


# US5

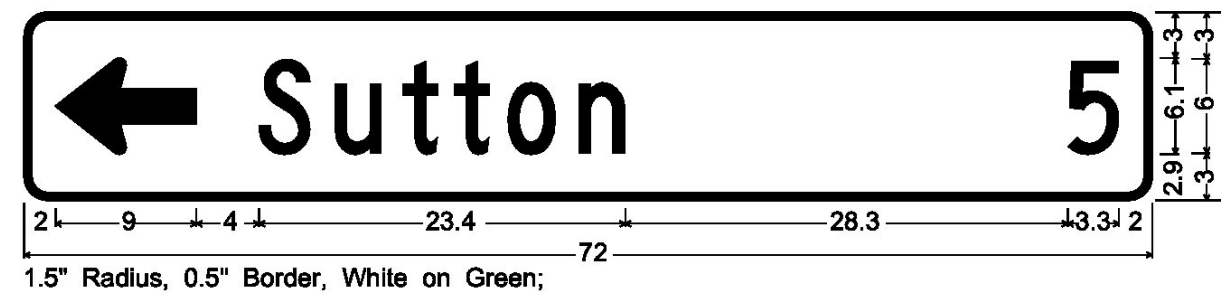


1.5" Radius, 0.5" Border, White on Green;  
[West Burke] C; [7] C;

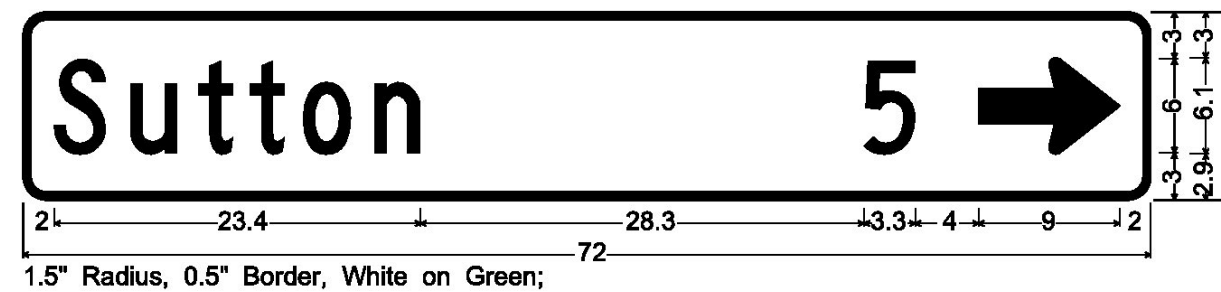


1.5" Radius, 0.5" Border, White on Green;  
[Barton] C; [20] C;

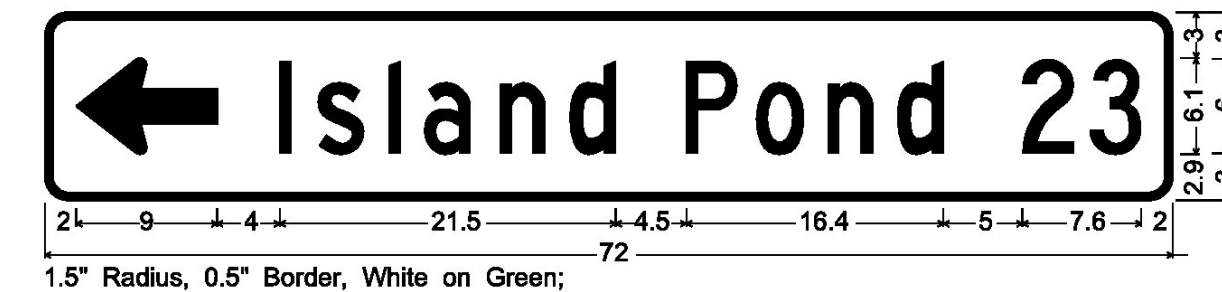
**ALL SIGNS IN THIS SECTION  
ARE SIGNS CODE VD2-1**



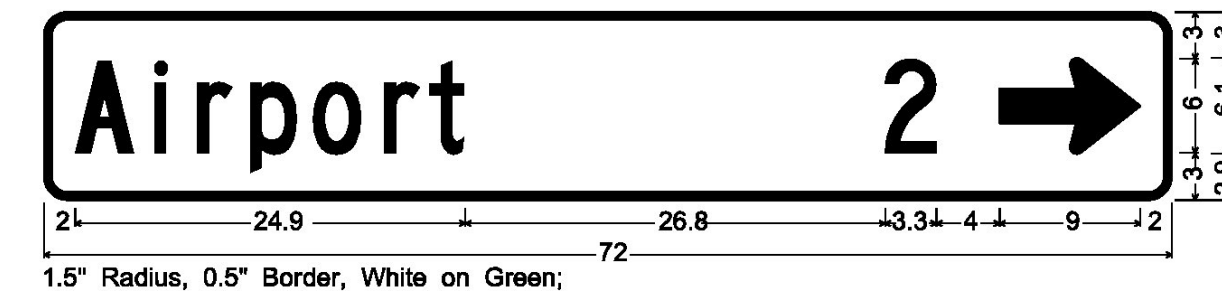
1.5" Radius, 0.5" Border, White on Green;  
Standard Arrow Custom 9.0" X 6.1" 180°; [Sutton] C; [5] C;



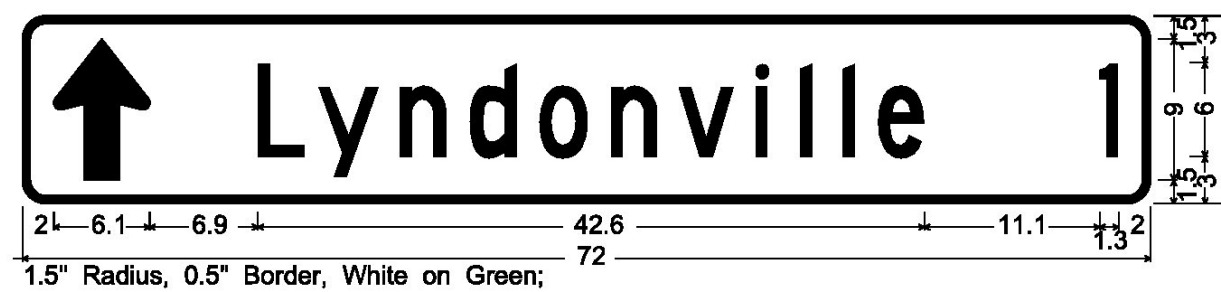
1.5" Radius, 0.5" Border, White on Green;  
[Sutton] 5] C; Standard Arrow Custom 9.0" X 6.1" 0°;



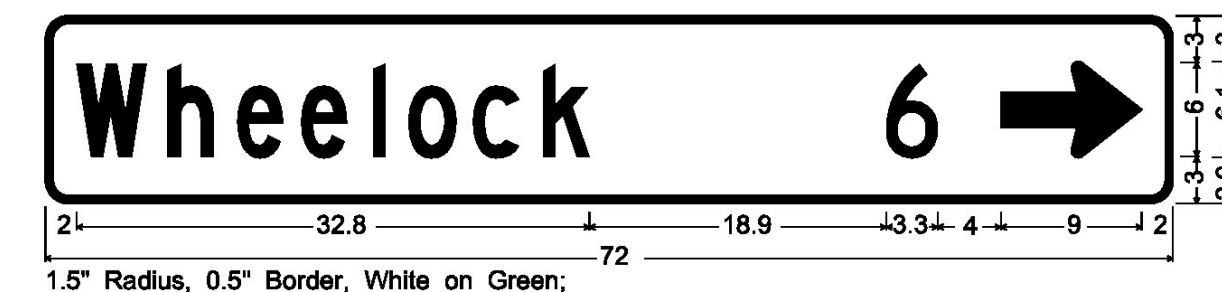
1.5" Radius, 0.5" Border, White on Green;  
Standard Arrow Custom 9.0" X 6.1" 180°; [Island Pond 23] C;



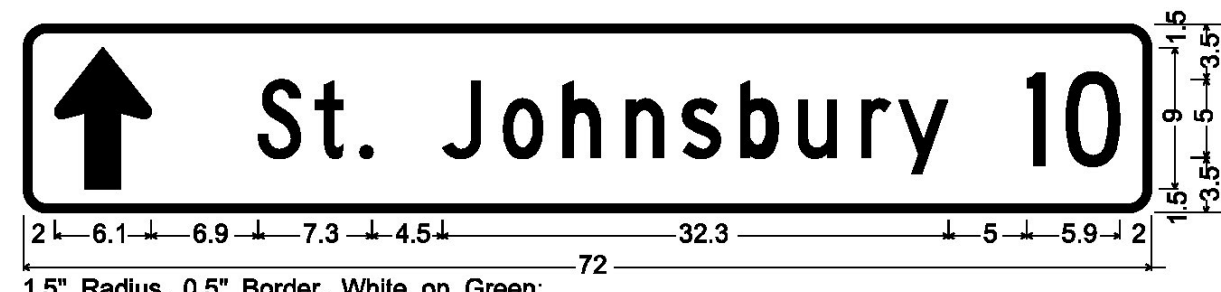
1.5" Radius, 0.5" Border, White on Green;  
[Airport] 2] C; Standard Arrow Custom 9.0" X 6.1" 0°;



1.5" Radius, 0.5" Border, White on Green;  
Standard Arrow Custom 9.0" X 6.1" 90°; [Lyndonville] 1] C;



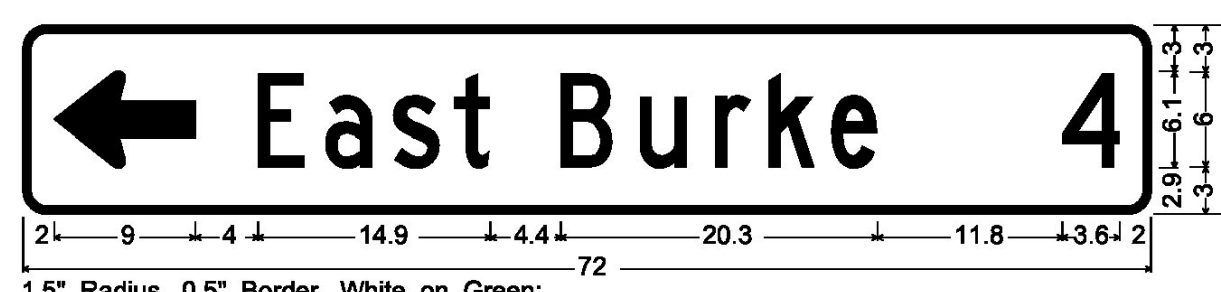
1.5" Radius, 0.5" Border, White on Green;  
[Wheelock] 6] C; Standard Arrow Custom 9.0" X 6.1" 0°;



1.5" Radius, 0.5" Border, White on Green;  
Standard Arrow Custom 9.0" X 6.1" 90°; [St. Johnsbury 10] C;



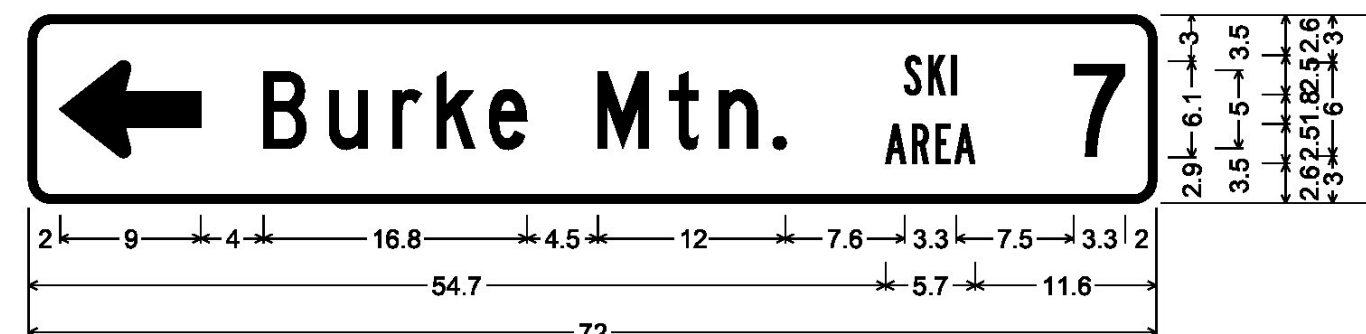
1.5" Radius, 0.5" Border, White on Green;  
[Sheffield] 8] C; Standard Arrow Custom 9.0" X 6.1" 0°;



1.5" Radius, 0.5" Border, White on Green;  
Standard Arrow Custom 9.0" X 6.1" 180°; [East Burke] C; [4] C;

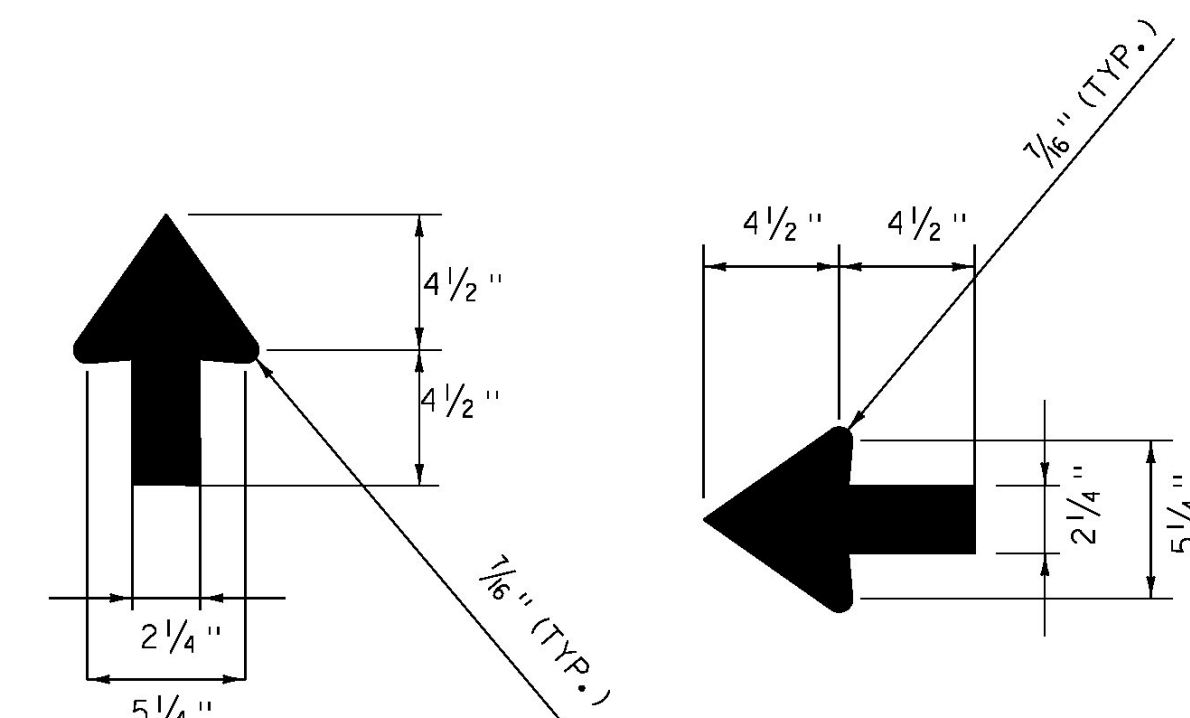


1.5" Radius, 0.5" Border, White on Green;  
Standard Arrow Custom 9.0" X 6.1" 90°; [Canada] C; Standard Arrow Custom 9.0" X 6.1" 0°;



1.5" Radius, 0.5" Border, White on Green;  
Standard Arrow Custom 9.0" X 6.1" 180°; [Burke Mtn.] C; [SKI] B; [AREA] B; [7] C;

**ALL SIGNS IN THIS SECTION ARE SIGNS CODE VDI-1A**



**STANDARD  
SHSM 2.25" ARROW**

PROJECT NAME:	STATEWIDE-NORTHEAST
PROJECT NUMBER:	STPG SIGN (56)
FILE NAME:	z151007tsss-det.dgn
PROJECT LEADER:	C. LATHROP
DESIGNED BY:	B. BRESLEND
SIGN DETAIL SHEET 2	
PLOT DATE:	5/4/2016
DRAWN BY:	O. DALMER
CHECKED BY:	C. LATHROP
SHEET 7 OF 168	