US5

1.5" Radius, 0.5" Border, Black on Yellow;
[Underpass Rd] C 80% spacing;

SIGN CODE W16–8P

US5

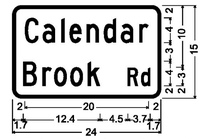

1.5" Radius, 0.5" Border, Black on Yellow;
[Calendar] C 80% spacing;
[Brook Rd] C 80% spacing;

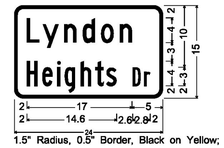

1.5" Radius, 0.5" Border, Black on Yellow;
[Lyndon] C; [Heights Dr] B 80% spacing;

ALL SIGNS IN THIS SECTION ARE SIGNS CODE W16–8aP

US5

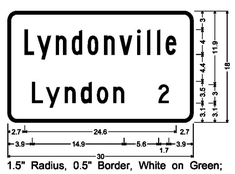

1.5" Radius, 0.5" Border, White on Green;
[Lyndonville] B; [Lyndon 2] C;

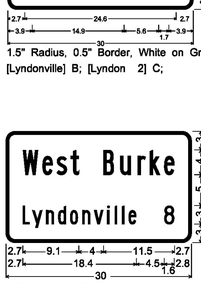

1.5" Radius, 0.5" Border, White on Green;
[West Burke] B; [Lyndonville] B [8] C;

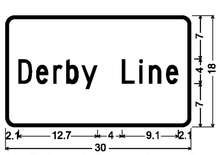

1.5" Radius, 0.5" Border, White on Green;
[Derby Line] C 80% spacing;

VT5A

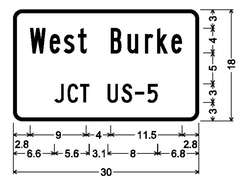

1.5" Radius, 0.5" Border, White on Green;
[West Burke] B; [JCT US-5] C;

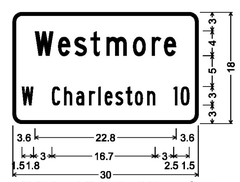

1.5" Radius, 0.5" Border, White on Green;
[Westmore] C;
[W Charleston 10] B;

VT114

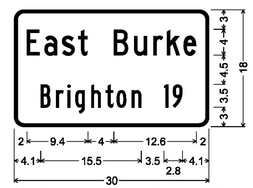

1.5" Radius, 0.5" Border, White on Green;
[East Burke] C 80% spacing;
[Brighton 19] B;

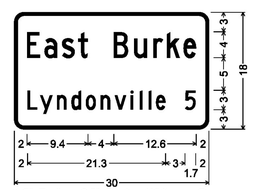

1.5" Radius, 0.5" Border, White on Green;
[East Burke] C 80% spacing;
[Lyndonville 5] C;

ALL SIGNS IN THIS SECTION ARE SIGNS CODE VD–018

PROJECT NAME:	STATEWIDE-NORTHEAST
PROJECT NUMBER:	STPG SIGN(56)

FILE NAME: z15t007tsss-det.dgn	PLOT DATE: 5/4/2016
PROJECT LEADER: C. LATHROP	DRAWN BY: O. DALMER
DESIGNED BY: B. BRESLEND	CHECKED BY: C. LATHROP
SIGN DETAIL SHEET I	SHEET 6 OF 168