DIRECTION	MILEPOINT	LOCATION CODE (SHEET 2)	SIGN CODE	WIDTH (IN)	HEIGHT (IN)	SHEETING REMARKS	SIGN LEGEND	NEW SIGNS "A"	NEW SIGNS "B"	EXISTING SIGNS RETAIN	EXISTING SIGNS SALVAGE FROM	EXISTING SIGNS SALVAGE TO	EXISTING SIGNS REMOVE	EXIST POST RETAIN	EXIST POST REMOVE	NUMBER OF NEW POSTS	SQUARE STEEL (IN) 1.75 (LB / FT) 1.88	SQUARE STEEL (IN) 2.00 (LB / FT) 2.42	SQUARE STEEL (IN) 2.50 (LB / FT) 3.35	FOUNDATION	TUBULAR STEEL Ø (IN) 3.00 (LB / FT) 7.60	TUBULAR STEEL Ø (IN) 3.50 (LB / FT) 9.00	TUBULAR STEEL Ø (IN) 4.00 (LB / FT) 10.80	TUBULAR STEEL Ø (IN) 5.00 (LB / FT) 14.60	SIGN FRAME REQUIRED	REMARKS	SIGN DETAIL LOCATION SHSM	SIGN DETAIL LOCATION PROJECT SHEET #	SIGN DETAIL LOCATION STANDARD SHEET #
COLCHESTER VT-15 EB							FY-FLUORESCENT YELLOW FYG-FLUORESCENT YELLOW GREEN																			"SHSM"-STANDARD HIGHWAY SIGNS AND MARKINGS			
		J	OM1-1	18	18			2.25																			X		
		K	R3-7L	36	36		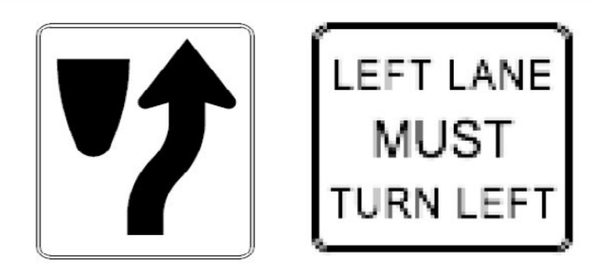	9.00																			X		
		K	R3-4	36	36			9.00																			X		
		K	OM1-1	18	18		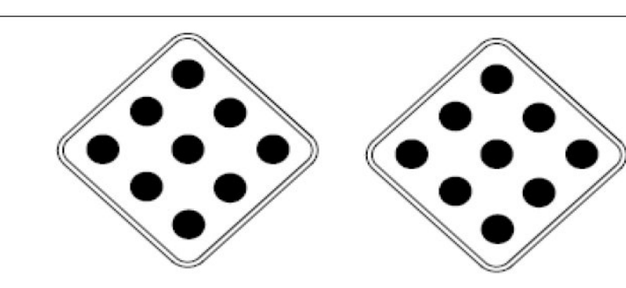	2.25																			X		
WB	1.343	K	VR-941	60	30		LEFT "ONLY"/THRU/THRU/RIGHT "ONLY"			1				X															
							SHEET TOTALS	22.50	0.00	1	0	0	0	0	0	0	0.0			0	0.0	0.0	0.0	0.0					
								SF	SF	EA	EA	EA	EA	EA	EA	EA	FT			EA	LB	LB	LB	LB					
							TOWN DIRECTIONAL TOTALS	554.28	0.0	43	12	12	91	0	0	41	615.0			0	0.0								

SIGN SUMMARY SHEET

VERMONT AGENCY OF TRANSPORTATION

PROJECT NAME: **WINOOSKI - CAMBRIDGE**
PROJECT NUMBER: **STPG SIGN(55)**

FILE NAME: **COLCHESTER VT15 EB TSS.x** PLOT DATE: **6/14/2016**
PROJECT MANAGER: **M. FOISY** DRAWN BY: **G. BARRETT**
DESIGNED BY: **G. BARRETT** CHECKED **M. FOISY**
COLCHESTER EB SHEET 17 SHEET **66** OF **192**