

1 - ADDISON	2 - BENNINGTON	3 - CALEDONIA	4 - CHITTENDEN	5 - ESSEX	6 - FRANKLIN	7 - GRAND ISLE	8 - LAMOILLE
0101 ADDISON 0102 BRIDPORT 0103 BRISTOL 0104 CORNWALL 0105 FERRISBURGH 0106 GOSHEN 0107 GRANVILLE 0108 HANCOCK 0109 LEICESTER 0110 LINCOLN 0111 MIDDLEBURY 0112 MONKTON 0113 NEW HAVEN 0114 ORWELL 0115 PANTON 0116 RIPTON 0117 SALISBURY 0118 SHOREHAM 0119 STARKSBORO 0120 VERGENNES 0121 WALTHAM 0122 WEYBRIDGE 0123 WHITING	0201 ARLINGTON 0202 BENNINGTON 0203 DORSET 0204 GLASTENBURY 0205 LANDGROVE 0206 MANCHESTER 0207 PERU 0208 POWNAL 0209 READSBORO 0210 RUPERT 0211 SANDGATE 0212 SEARSBURG 0213 SHAFTSBURY 0214 STAMFORD 0215 SUNDERLAND 0216 WINHALL 0217 WOODFORD	0301 BARNET 0302 BURKE 0303 DANVILLE 0304 GROTON 0305 HARDWICK 0306 KIRBY 0307 LYNDON 0308 NEWARK 0309 PEACHAM 0310 RYEGATE 0311 ST JOHNSBURY 0312 SHEFFIELD 0313 STANNARD 0314 SUTTON 0315 WALDEN 0316 WATERFORD 0317 WHEELOCK	0401 BOLTON 0402 BUELS GORE 0403 BURLINGTON 0404 CHARLOTTE 0405 COLCHESTER 0406 ESSEX 0407 HINESBURG 0408 HUNTINGTON 0409 JERICHO 0410 MILTON 0411 RICHMOND 0412 ST GEORGE 0413 SHELburne 0414 SO BURLINGTON 0415 UNDERHILL 0416 WESTFORD 0417 WILLISTON 0418 WINOOSKI	0501 AVERILL 0502 AVERYS GORE 0503 BLOOMFIELD 0504 BRIGHTON 0505 BRUNSWICK 0506 CANAAN 0507 CONCORD 0508 EAST HAVEN 0509 FERDINAND 0510 GRANBY 0511 GUILDHALL 0512 LEMINGTON 0513 LEWIS 0514 LUNENBURG 0515 MAIDSTONE 0516 NORTON 0517 VICTORY 0518 WARNERS GRANT 0519 WARREN GORE	0601 BAKERSFIELD 0602 BERKSHIRE 0603 ENOSBURG 0604 FAIRFAX 0605 FAIRFIELD 0606 FLETCHER 0607 FRANKLIN 0608 GEORGIA 0609 HIGHGATE 0610 MONTGOMERY 0611 RICHFORD 0612 ST ALBANS CITY 0613 ST ALBANS TOWN 0614 SHELTON 0615 SWANTON	0701 ALBURGH 0702 GRAND ISLE 0703 ISLE LA MOTTE 0704 NORTH HERO 0705 SOUTH HERO	0801 BELVIDERE 0802 CAMBRIDGE 0803 EDEN 0804 ELMORE 0805 HYDE PARK 0806 JOHNSON 0807 MORRISTOWN 0808 STOWE 0809 WATERVILLE 0810 WOLCOTT

9 - ORANGE	10 - ORLEANS	11 - RUTLAND	12 - WASHINGTON	13 - WINDHAM	14 - WINDSOR
0901 BRADFORD 0902 BRAINTREE 0903 BROOKFIELD 0904 CHELSEA 0905 CORINTH 0906 FAIRLEE 0907 NEWBURY 0908 ORANGE 0909 RANDOLPH 0910 STRAFFORD 0911 THETFORD 0912 TOPSHAM 0913 TUNBRIDGE 0914 VERSHIRE 0915 WASHINGTON 0916 WEST FAIRLEE 0917 WILLIAMSTOWN	1001 ALBANY 1002 BARTON 1003 BROWNINGTON 1004 CHARLESTON 1005 COVENTRY 1006 CRAFTSBURY 1007 DERBY 1008 GLOVER 1009 GREENSBORO 1010 HOLLAND 1011 IRASBURG 1012 JAY 1013 LOWELL 1014 MORGAN 1015 NEWPORT CITY 1016 NEWPORT TOWN 1017 TROY 1018 WESTFIELD 1019 WESTMORE	1101 BENSON 1102 BRANDON 1103 CASTLETON 1104 CHITTENDEN 1105 CLARENDON 1106 DANBY 1107 FAIR HAVEN 1108 HUBBARDTON 1109 IRA 1110 MENDON 1111 MIDDLETOWN SPRINGS 1112 MT HOLLY 1113 MT TABOR 1114 PAWLET 1115 PITTSFIELD 1116 PITTSFORD 1117 POULTNEY 1118 PROCTOR 1119 RUTLAND CITY 1120 RUTLAND TOWN 1121 KILLINGTON 1122 SHREWSBURY 1123 SUDBURY 1124 TINMOUTH 1125 WALLINGFORD 1126 WELLS 1127 WEST HAVEN 1128 WEST RUTLAND	1201 BARRE CITY 1202 BARRE TOWN 1203 BERLIN 1204 CABOT 1205 CALAIS 1206 DUXBURY 1207 E MONTPELIER 1208 FAYSTON 1209 MARSHFIELD 1210 MIDDLESEX 1211 MONTPELIER 1212 MORETOWN 1213 NORTHFIELD 1214 PLAINFIELD 1215 ROXBURY 1216 WAITSFIELD 1217 WARREN 1218 WATERBURY 1219 WOODBURY 1220 WORCESTER	1301 ATHENS 1302 BRATTLEBORO 1303 BROOKLINE 1304 DOVER 1305 DUMMERSTON 1306 GRAFTON 1307 GUILFORD 1308 HALIFAX 1309 JAMAICA 1310 LONDONDERRY 1311 MARLBORO 1312 NEWFANE 1313 PUTNEY 1314 ROCKINGHAM 1315 SOMERSET 1316 STRATTON 1317 TOWNSEND 1318 VERNON 1319 WARDSBORO 1320 WESTMINSTER 1321 WHITINGHAM 1322 WILMINGTON 1323 WINDHAM	1401 ANDOVER 1402 BALTIMORE 1403 BARNARD 1404 BETHEL 1405 BRIDGEWATER 1406 CAVENDISH 1407 CHESTER 1408 HARTFORD 1409 HARTLAND 1410 LUDLOW 1411 NORWICH 1412 PLYMOUTH 1413 POMFRET 1414 READING 1415 ROCHESTER 1416 ROYALTON 1417 SHARON 1418 SPRINGFIELD 1419 STOCKBRIDGE 1420 WEATHERSFIELD 1421 WESTON 1422 WEST WINDSOR 1423 WINDSOR 1424 WOODSTOCK

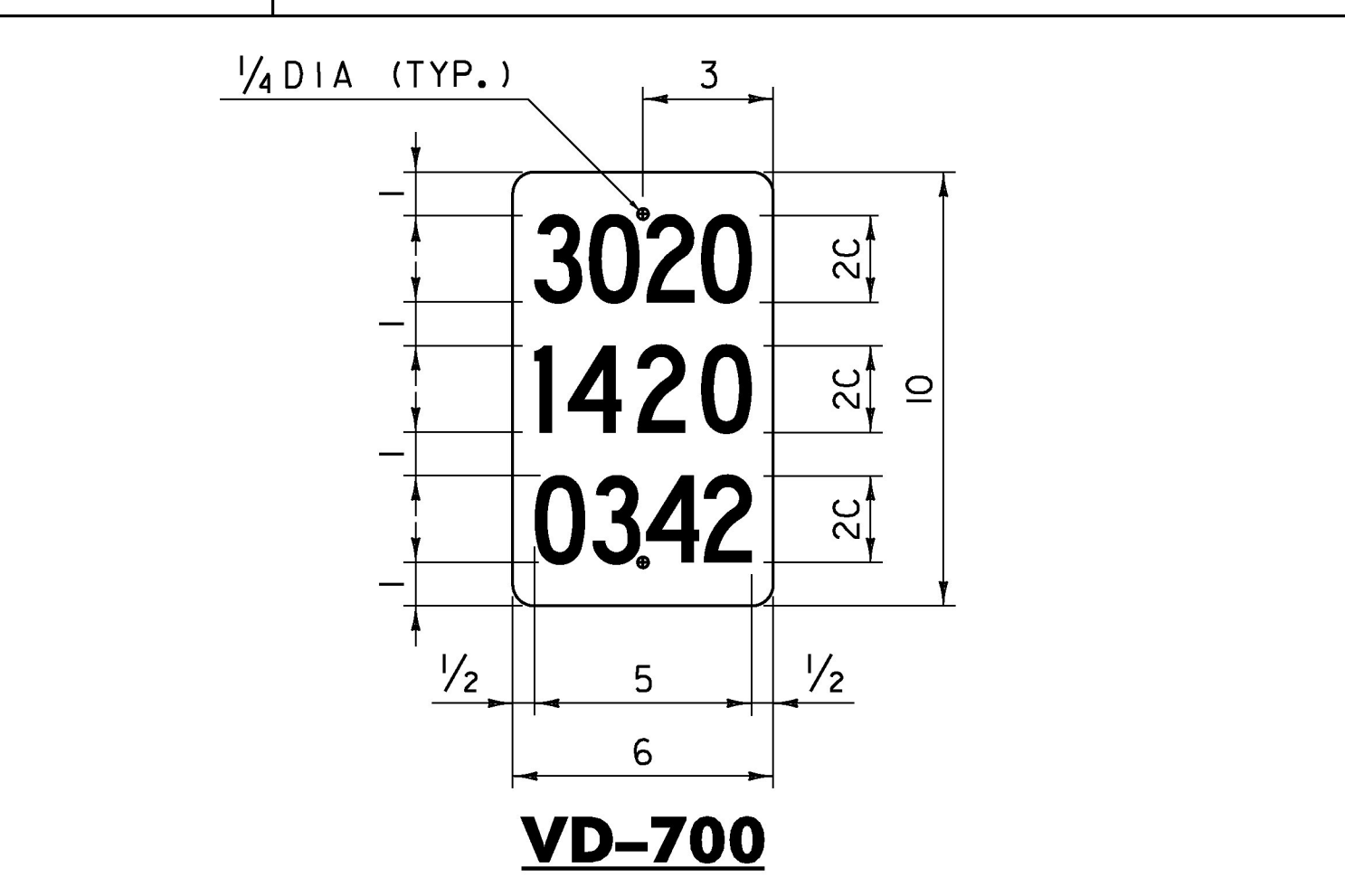
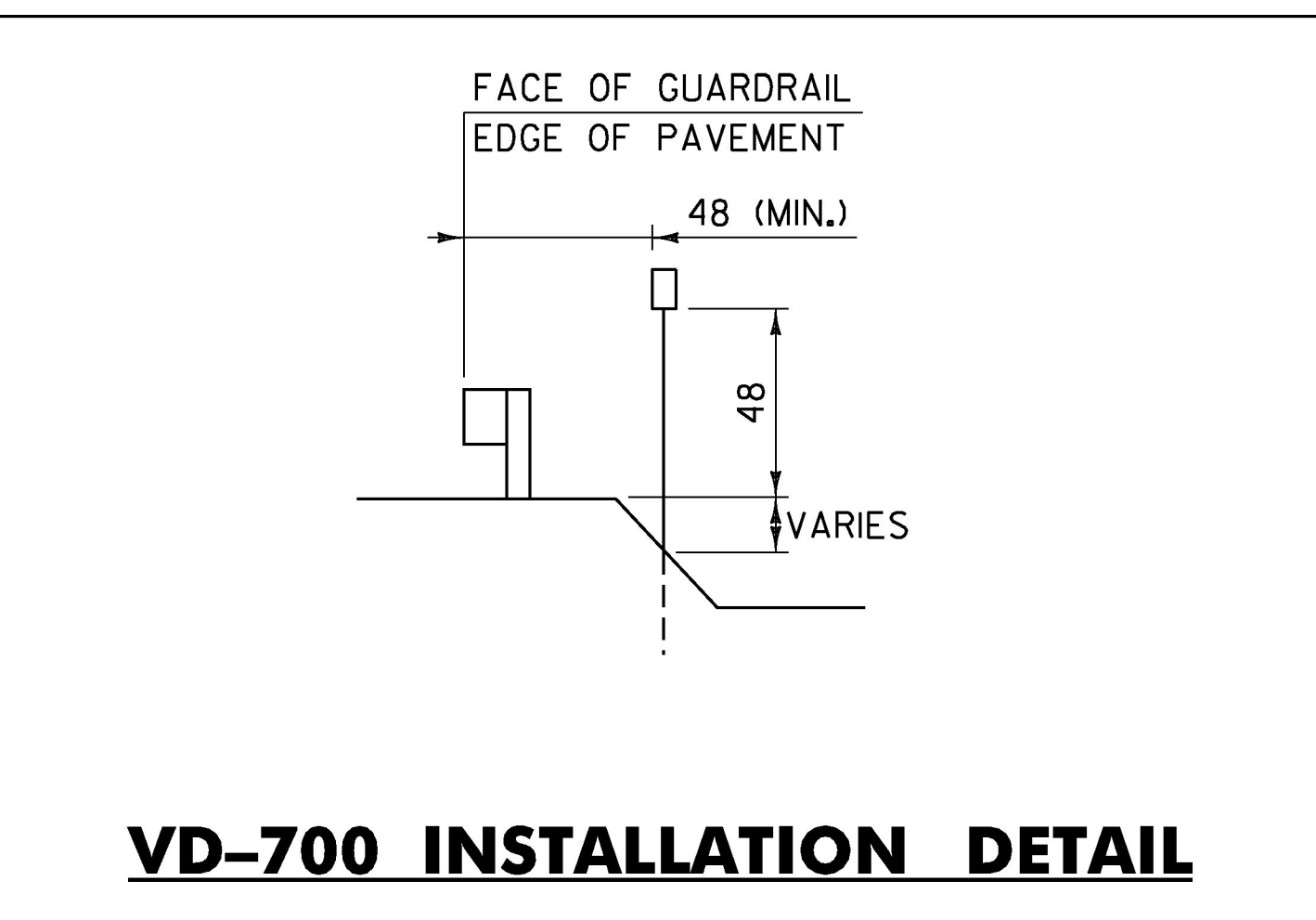
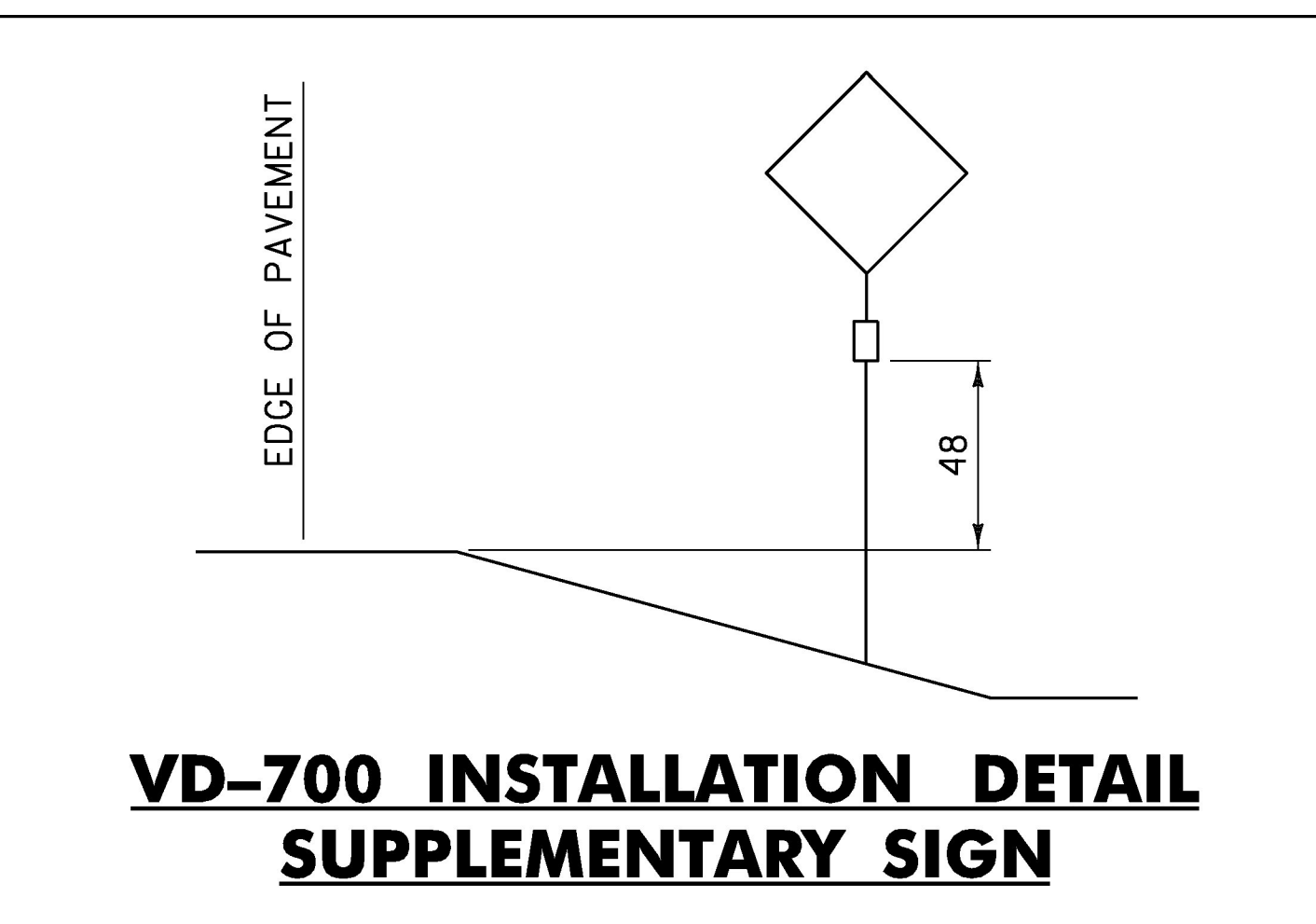
- 9020 BARNET STATE HIGHWAY  
9025 BENNINGTON NORTH STATE HIGHWAY  
9030 BERLIN STATE HIGHWAY  
9090 BRATTLEBORO STATE HIGHWAY  
9150 CASTLETON STATE HIGHWAY  
9180 COVENTRY STATE HIGHWAY  
9210 FAIR HAVEN STATE HIGHWAY  
9240 FAIRLEE STATE HIGHWAY  
9270 FERRISBURGH STATE HIGHWAY  
9330 MAIDSTONE STATE HIGHWAY  
9360 MIDDLESEX STATE HIGHWAY  
9390 MONTPELIER STATE HIGHWAY  
9420 MONTPELIER JUNCTION STATE HIGHWAY  
9430 NEWBURY STATE HIGHWAY  
9480 NORTON STATE HIGHWAY  
9540 NORWICH STATE HIGHWAY  
9600 PUTNEY STATE HIGHWAY  
9630 QUECHEE STATE HIGHWAY  
9720 ST ALBANS STATE HIGHWAY SOUTH  
9730 ST JOHNSBURY STATE HIGHWAY  
9750 SOUTH ALBURGH STATE HIGHWAY  
9840 WESTMINSTER STATE HIGHWAY  
9870 WILDER STATE HIGHWAY  
9900 WINHALL STATE HIGHWAY  
9990 WEST RUTLAND - RUTLAND (BUSINESS US-4)  
9991 BELLOWS FALLS S0117 (ROCK - WEST ST)  
9992 BELLOWS FALLS S0117 (BRIDGE ST)  
9993 BURLINGTON (ALTERNATE US-7)  
9994 DERBY (ALTERNATE US-5)  
9995 MONTPELIER (BUSINESS US-2)  
9996 NEWPORT (ALTERNATE US-5)  
9997 ST JOHNSBURY (ALTERNATE US-5)  
9998 SO BURLINGTON - KENNEDY DRIVE

**NAMED STATE AND TOWN HIGHWAYS ROUTE NUMBERS**

**GENERAL NOTES:**

- MILEMARKERS ARE TO BE INSTALLED ALONG THE FEDERAL AID HIGHWAY SYSTEM INCLUDING ALL STATE HIGHWAYS AND TOWN HIGHWAYS ON THE FEDERAL AID HIGHWAY SYSTEM.
- MILEMARKERS WILL NORMALLY BE INSTALLED AT EACH 0.20 MILE INTERVAL, ALTERNATING SIDES OF THE ROAD, RESULTING IN A SIGN FACING TRAFFIC EACH 0.40 MILES. A MILEMARKER WILL ALSO BE INSTALLED AT EACH INTERSECTION, ON THE SAME POST AS THE STOP SIGN (MILEMARKER TO BE PLACED PARALLEL TO MAINLINE TRAVELED WAY, VISIBLE TO TRAFFIC). ANY MILEMARKER LOCATION FALLING WITHIN 0.05 MILE OF AN INTERSECTION WILL BE OMITTED. WHEN THE NORMAL LOCATION OF A MILEMARKER IS UNDESIRABLE, SUCH AS ON A LAWN, DRIVEWAY, OR LEDGE, AN ATTEMPT WILL BE MADE TO LOCATE IT ON THE OPPOSITE SIDE OF THE ROAD. IF NO SUITABLE LOCATION CAN BE FOUND WITHIN 20 FEET OF THE NORMAL LOCATION, IT MAY BE OMITTED.
- ON CLASS I TOWN HIGHWAYS OR OTHER CONGESTED LOCATIONS MILEMARKERS WILL ONLY BE INSTALLED ON EXISTING SIGN POSTS AND WILL CARRY THE ACTUAL MILEAGE TO THAT LOCATION. A MILEMARKER LOCATED EVERY 0.10 MILES IS DESIRABLE THROUGH THESE LOCATIONS.
- THE FIRST LINE OF TEXT ON MILEMARKERS INDICATE THE STATE ROUTE NUMBER. THE FOURTH NUMERAL BEING THE CORRESPONDING ROUTE NUMBER LETTER DESIGNATION. FOR EXAMPLE US-2 (WHICH HAS NO LETTER DESIGNATION) WOULD BE IDENTIFIED USING 0020 AND VT-100B WOULD BE IDENTIFIED USING 1002. FOR ANY NAMED FEDERAL AID HIGHWAY SYSTEM HIGHWAYS, THE FOUR DIGIT ROUTE NUMBER (9000 SERIES) LISTED UNDER "NAMED STATE AND TOWN HIGHWAYS ROUTE NUMBERS" SHALL BE UTILIZED.
- THE SECOND LINE OF TEXT ON MILEMARKERS INDICATE THE COUNTY AND TOWN. THE COUNTY IS INDICATED IN THE FIRST AND SECOND NUMERALS AND THE TOWN IN THE THIRD AND FOURTH NUMERALS. THE APPROPRIATE FOUR DIGIT DESIGNATIONS ARE LISTED PER TOWN, UNDER "COUNTY AND TOWN DESIGNATIONS."
- THE THIRD LINE OF TEXT ON MILEMARKERS INDICATE THE MILEAGE, IN HUNDREDTHS, FROM THE TOWN LINE OR BEGINNING OF A ROUTE. MILEAGE IS ALWAYS MEASURED TRAVELING FROM THE SOUTH TO NORTH OR FROM THE WEST TO EAST. THE ROUTE DIRECTION IS ESTABLISHED USING THE VERMONT AGENCY OF TRANSPORTATION (VAOT) ROUTE LOGS.
- THE SIGN BASE MATERIAL SHALL BE 0.063 INCH FLAT SHEET ALUMINUM.
- THE SIGN SHALL BE WHITE RETROREFLECTIVE LEGEND ON A GREEN RETROREFLECTIVE BACKGROUND, BOTH SHALL HAVE RETROREFLECTIVE SHEETING EQUAL TO OR EXCEEDING "AMERICAN ASSOCIATION OF STATE HIGHWAY AND TRANSPORTATION OFFICIALS" (AASHTO) M 268 ("AMERICAN SOCIETY FOR TESTING AND MATERIALS" (ASTM) D 4956) TYPE III.
- CORNERS SHALL BE ROUNDED TO A 1/2 INCH RADIUS.
- ALL LINES OF TEXT SHALL BE CENTERED HORIZONTALLY AND SHALL BE AS IDENTIFIED IN THE PLANS. THE THREE LINES OF TEXT WILL EACH CONTAIN FOUR NUMERALS.
- WHEN INSTALLED ON ITS OWN POST, A SINGLE 14 GAGE, 1.75 INCH SQUARE STEEL POST AND 12 GAGE, 2 INCH SQUARE ANCHOR SHALL BE USED FOR INSTALLATION. THE ANCHOR SHALL BE A MINIMUM OF 30 INCHES IN LENGTH.
- ALL DIMENSIONS SHOWN IN INCHES.


OTHER STDS. REQUIRED: T-45



REVISIONS AND CORRECTIONS  
APRIL 9, 2014 - ORIGINAL APPROVAL DATE

APPROVED  
*[Signature]*  
HIGHWAY SAFETY & DESIGN ENGINEER  
*[Signature]*  
DIRECTOR OF PROGRAM DEVELOPMENT  
*[Signature]*  
FEDERAL HIGHWAY ADMINISTRATION

**MILEMARKER DETAILS  
STATE AND TOWN  
HIGHWAYS**



**STANDARD  
T-44**