

REMOVE MEDIUM TREES
 STA 52+10 LT
 STA 52+42 LT
 STA 52+47 LT

REMOVE MEDIUM STUMPS
 STA 52+10 LT
 STA 52+42 LT
 STA 52+47 LT

STONE FILL, TYPE II
 STA 51+50 TO 53+25 LT
 GEOTEXTILE UNDER STONE FILL
 STA 51+50 TO 53+25 LT

GEOTEXTILE FOR SILT FENCE
 STA 51+50 TO 53+36 LT

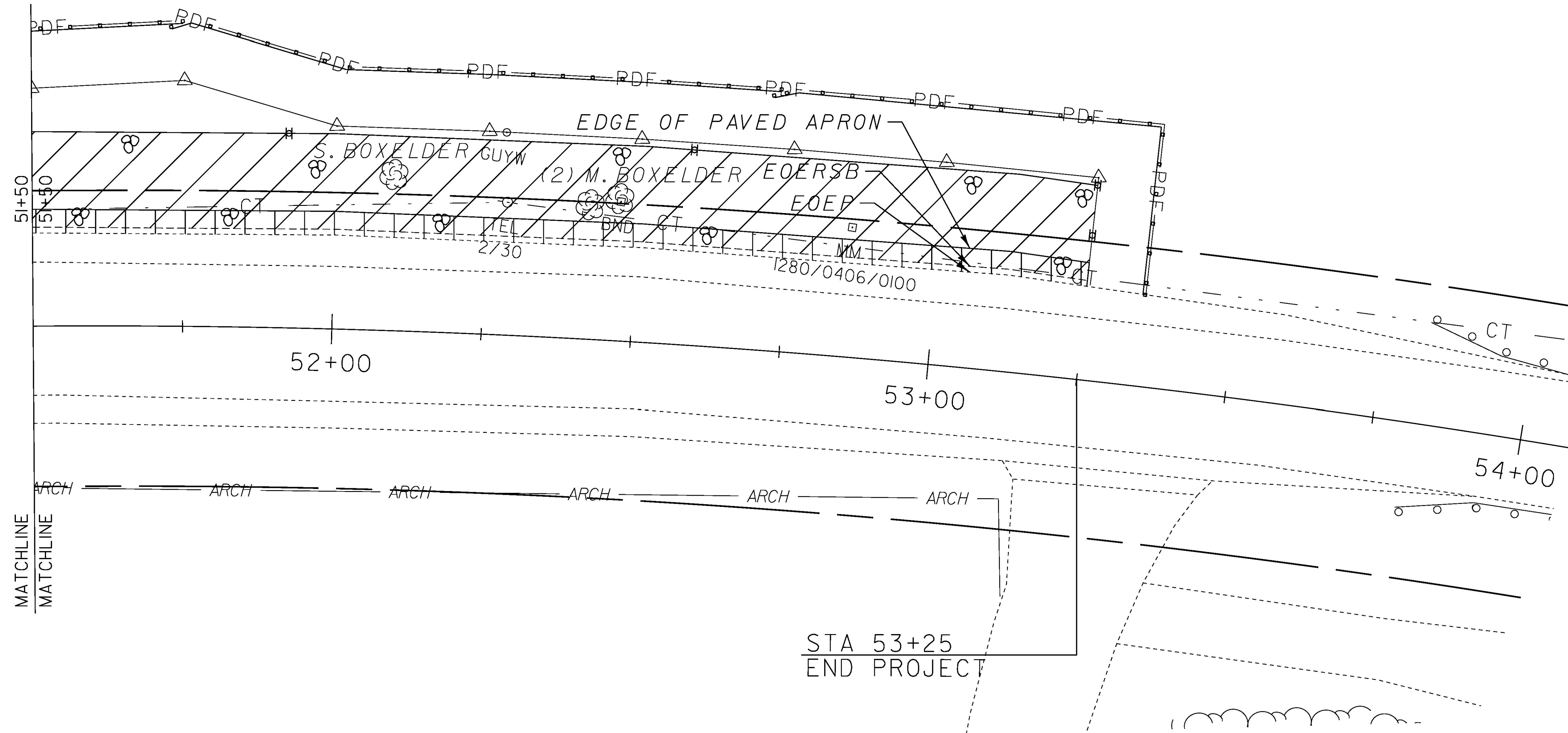
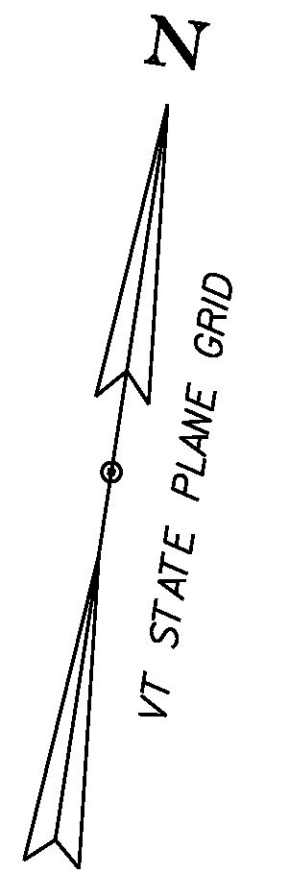
SPECIAL PROVISION (GABION MATTRESS)
 STA 51+50 TO 53+25 LT
 PROJECT DEMARCATION FENCE
 STA 51+50 TO 53+36 LT

REMOVING SIGNS
 STA 52+85.50 LT

ERECTING SALVAGED SIGNS
 STA 52+85.50 LT

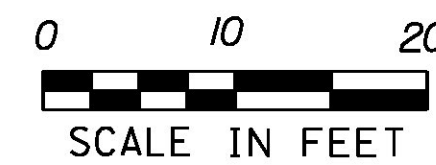
SETTING SALVAGED SIGN POSTS
 STA 52+85.50 LT

DELINEATOR WITH STEEL POST
 STA 51+92 LT (32.58 FT)
 STA 52+59 LT (32.74 FT)
 STA 53+25 LT (24.29 FT)
 STA 53+25 LT (32.69 FT)



LEGEND	
	CUT AND FILL LIMITS
	EDGE OF EXISTING RECLAIMED STABILIZED BASE
	EDGE OF EXISTING PAVEMENT
	GABION MATTRESS
	PAVED APRON

NOTE: ALL UTILITY POLES NEED TO BE SUPPORTED WHILE WORK IS BEING CONDUCTED NEAR A UTILITY POLE. CONTRACTOR SHALL COORDINATE WORK WITH THE UTILITY COMPANY. SEE THE UTILITY SPECIAL PROVISIONS FOR ADDITIONAL INFORMATION AND REQUIREMENTS.



PROJECT NAME: ESSEX	PLOT DATE: 08-JUN-2015
PROJECT NUMBER: STP 2912(2)	DRAWN BY: N.PAPPAS
FILE NAME: pl4v256_bdr.dgn	CHECKED BY: M. FOWLER
PROJECT LEADER: M. FOWLER	PLAN SHEET 4
DESIGNED BY: N. PAPPAS	SHEET 10 OF 17