

CONSTRUCT DRIVE
STA 47+66 LT - GRAVEL

STONE FILL, TYPE II
STA 46+50 TO 49+00 LT

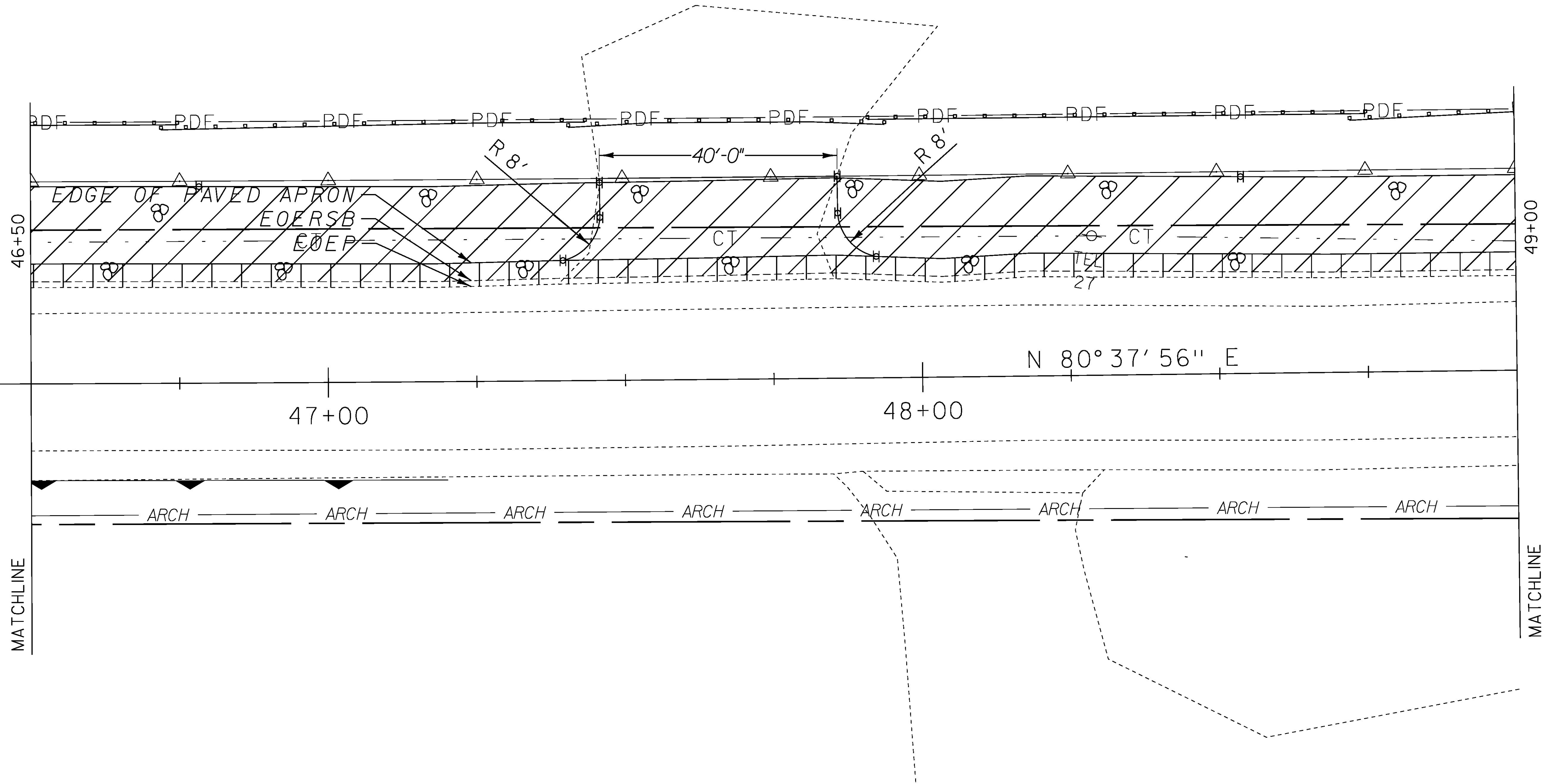
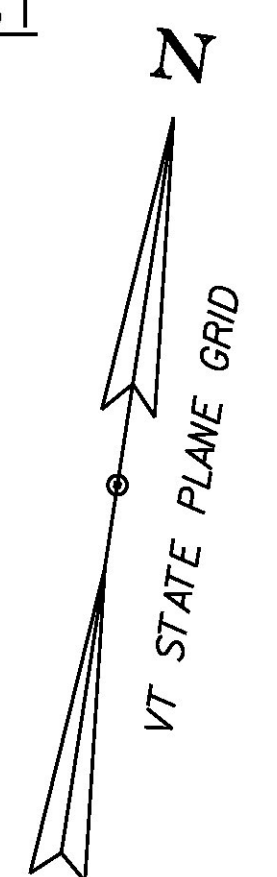
GEOTEXTILE FOR SILT FENCE
STA 46+50 TO 49+00 LT

SPECIAL PROVISION (GABION MATTRESS)
STA 46+50 TO 49+00 LT

PROJECT DEMARCATION FENCE
STA 46+50 TO 49+00 LT

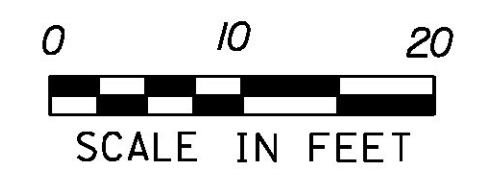
DELINEATOR WITH STEEL POST
STA 46+78 LT (33.09 FT)
STA 47+40 LT (20.25 FT)
STA 47+46 LT (27.44 FT)
STA 47+46 LT (33.31 FT)
STA 47+86 LT (27.80 FT)
STA 47+86 LT (34.00 FT)
STA 47+92 LT (20.43 FT)
STA 48+54 LT (33.14 FT)

GEOTEXTILE UNDER STONE FILL
STA 46+50 TO 49+00 LT



LEGEND	
	CUT AND FILL LIMITS
	EDGE OF EXISTING RECLAIMED STABILIZED BASE
	EDGE OF EXISTING PAVEMENT
	GABION MATTRESS
	PAVED APRON

NOTE: ALL UTILITY POLES NEED TO BE SUPPORTED WHILE WORK IS BEING CONDUCTED NEAR A UTILITY POLE. CONTRACTOR SHALL COORDINATE WORK WITH THE UTILITY COMPANY. SEE THE UTILITY SPECIAL PROVISIONS FOR ADDITIONAL INFORMATION AND REQUIREMENTS.



PROJECT NAME: ESSEX	PLOT DATE: 08-JUN-2015
PROJECT NUMBER: STP 2912(2)	DRAWN BY: N. PAPPAS
FILE NAME: pl4v256_bdr.dgn	CHECKED BY: M. FOWLER
PROJECT LEADER: M. FOWLER	SHEET 8 OF 17
DESIGNED BY: N. PAPPAS	
PLAN SHEET 2	