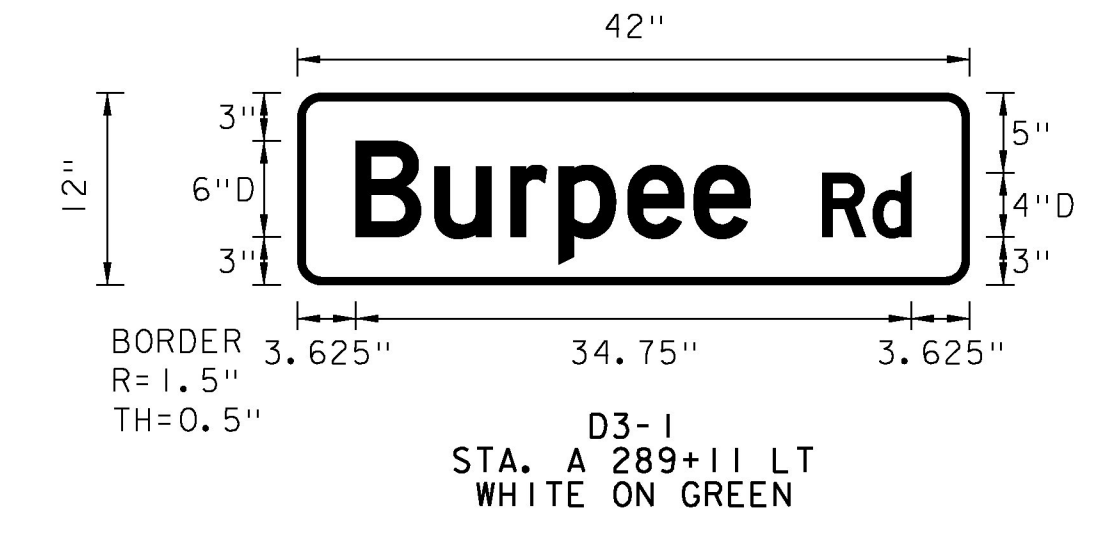


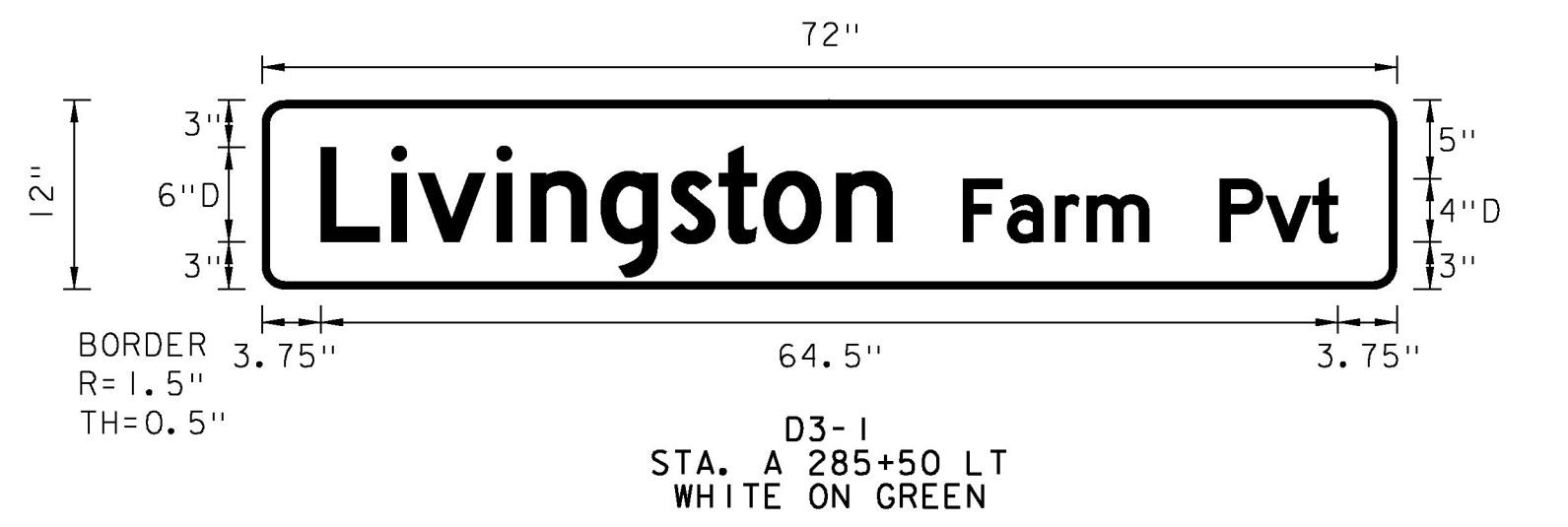
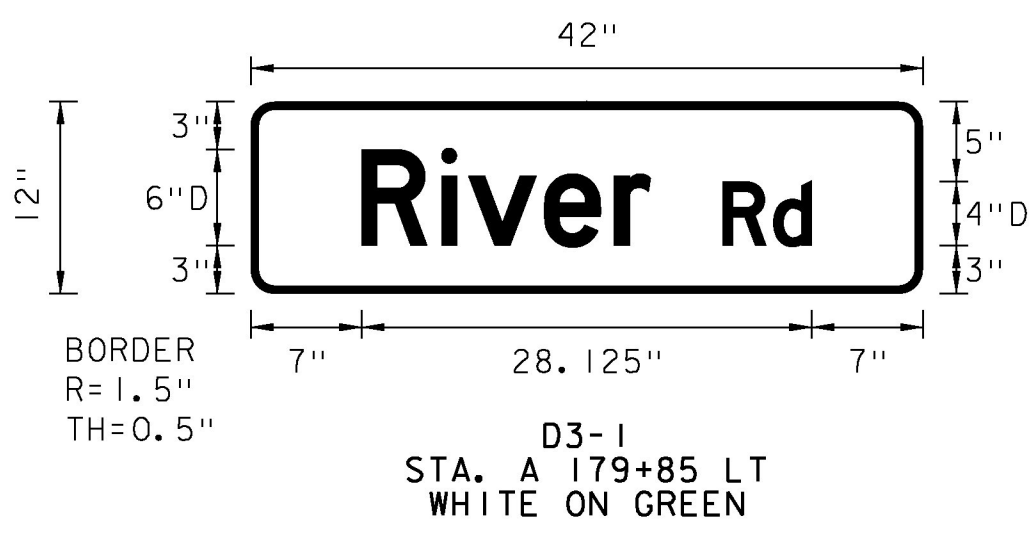
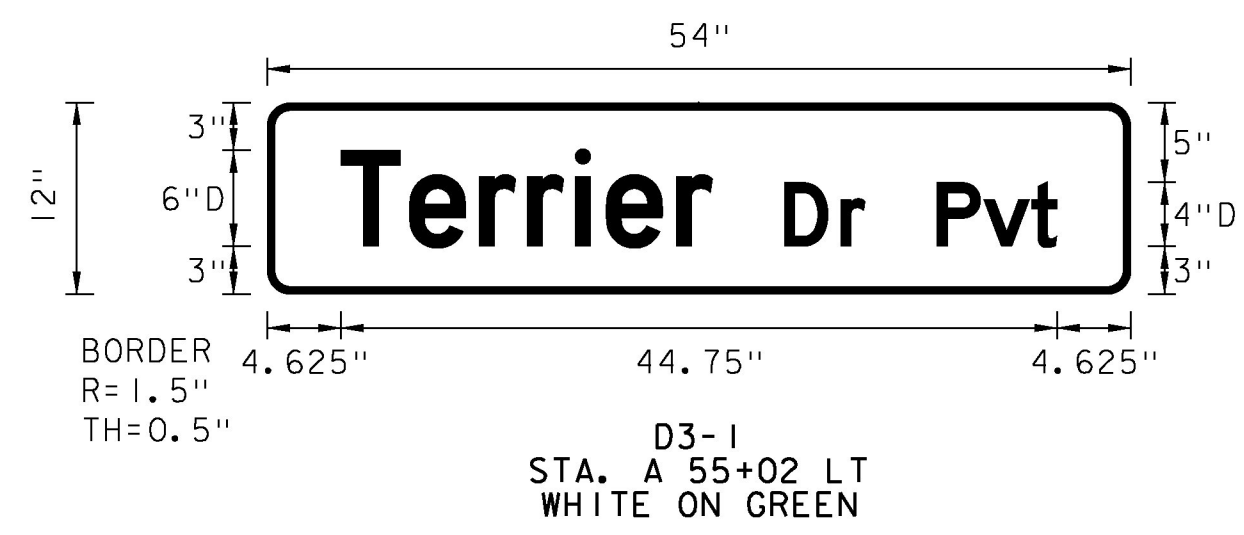
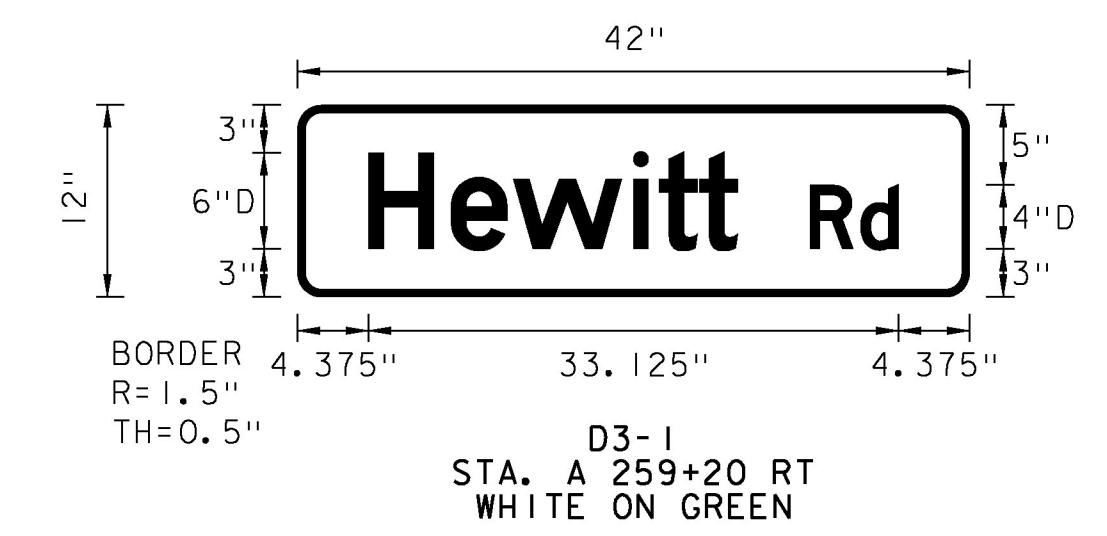
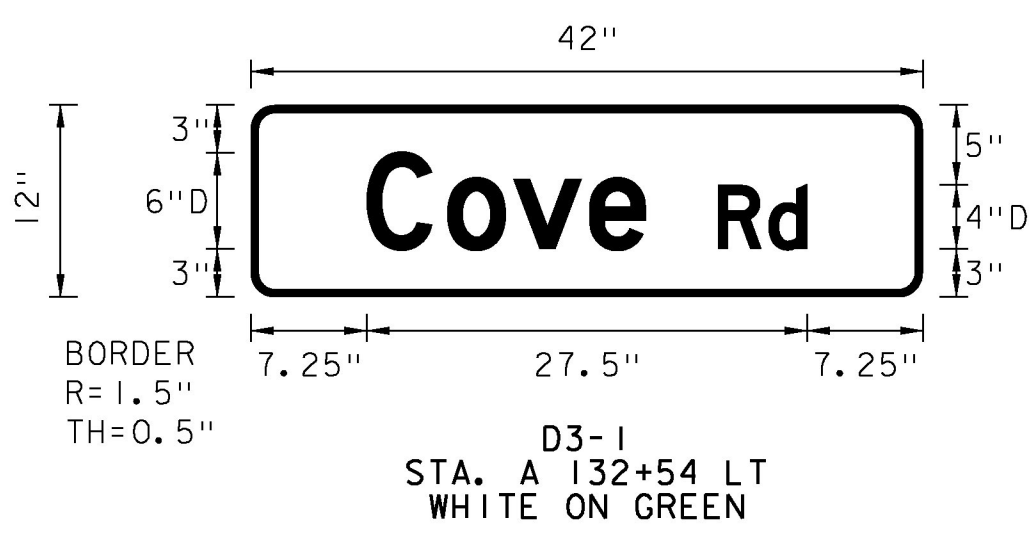
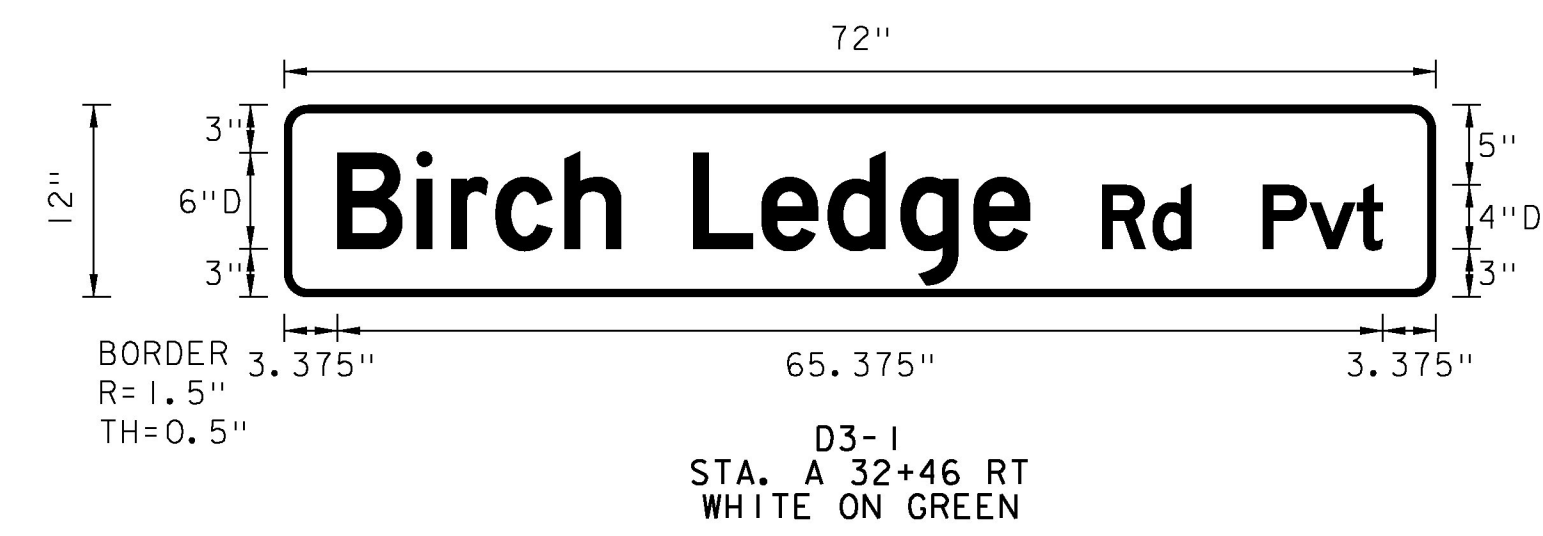
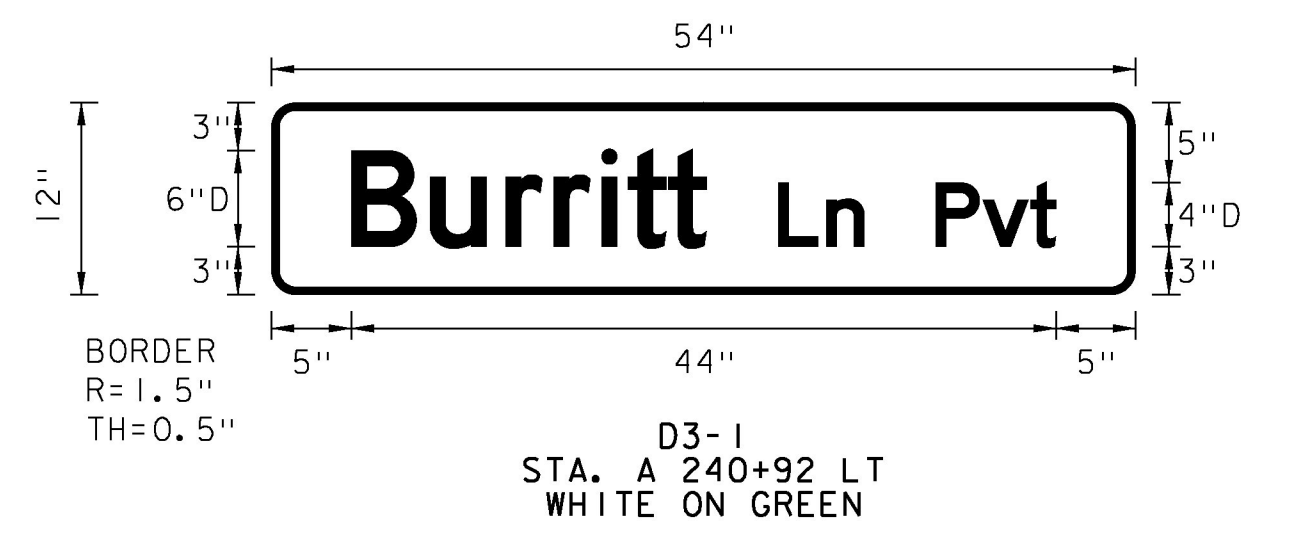
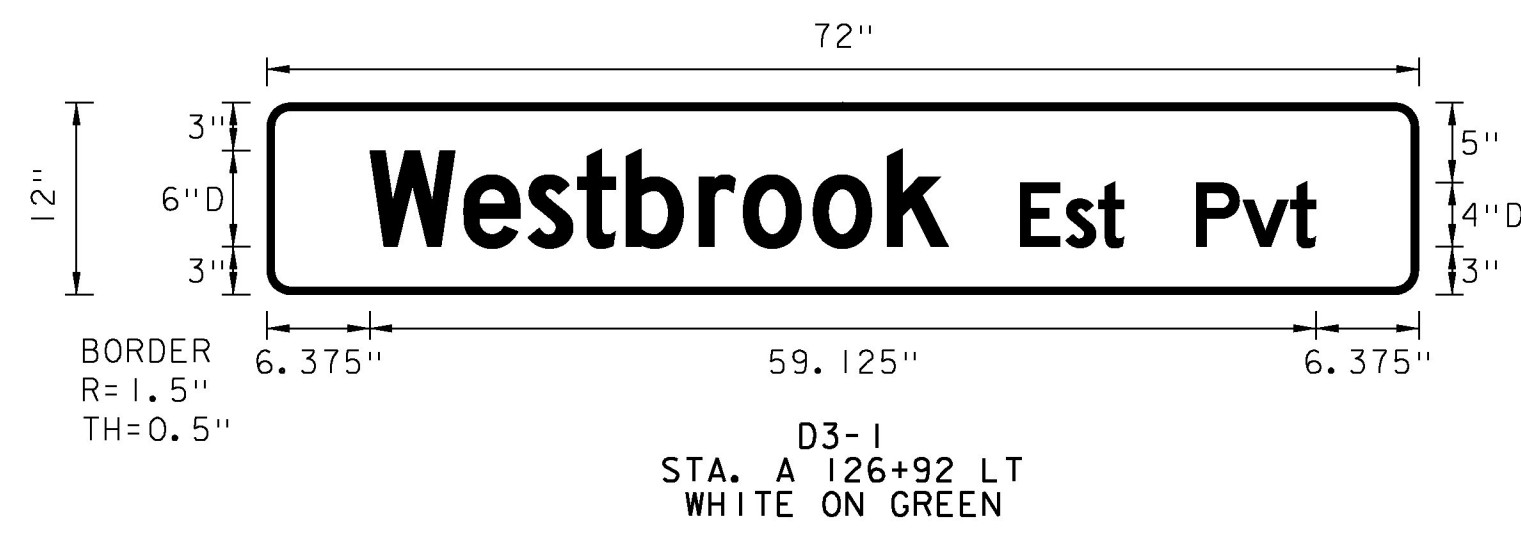

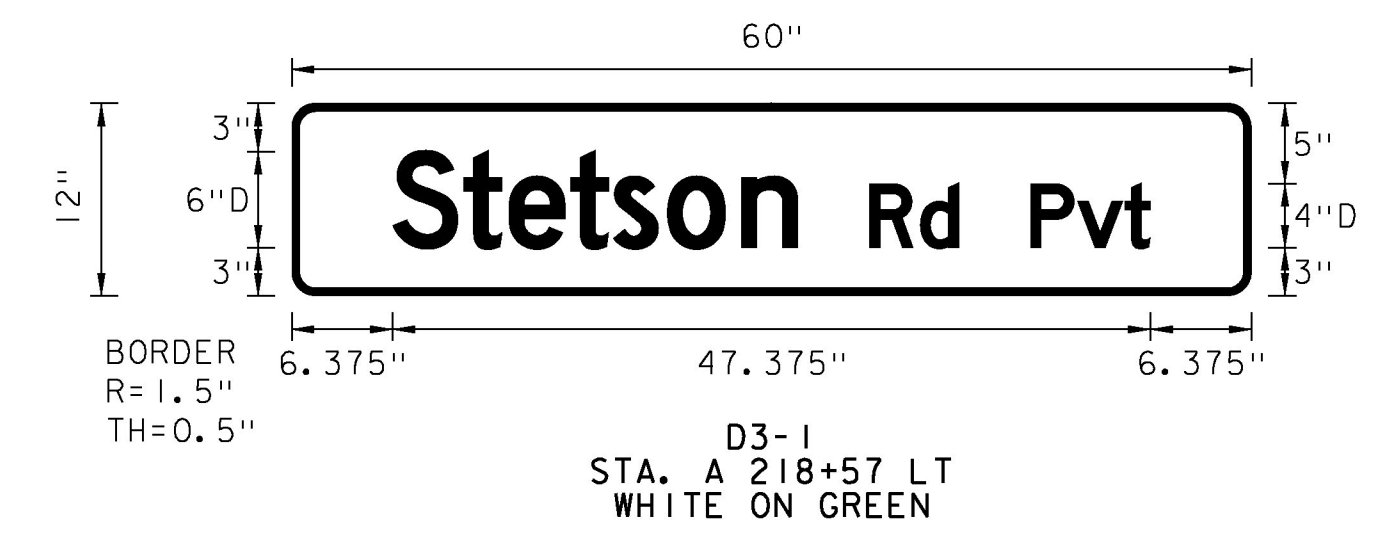
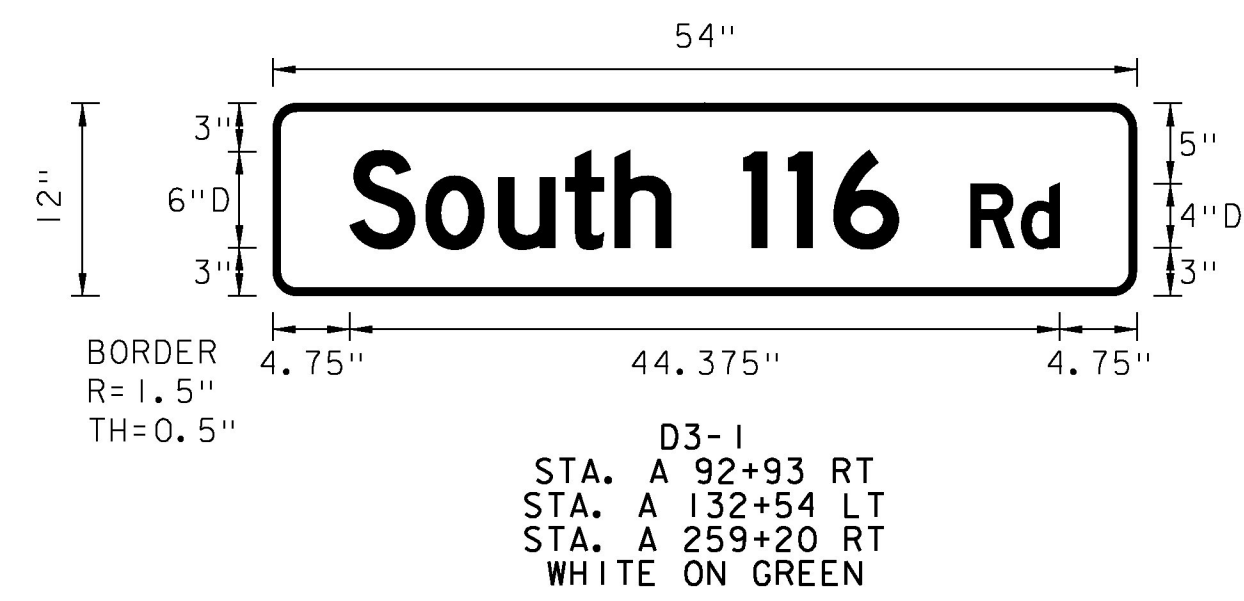
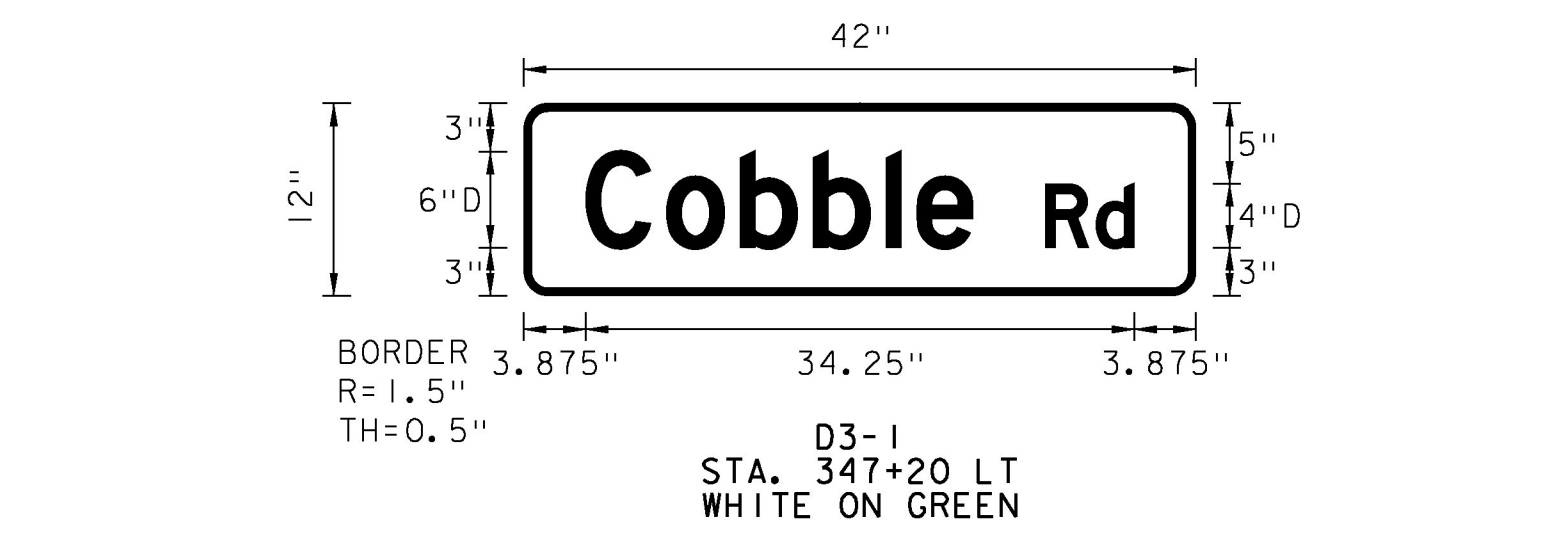


BRISTOL SIGNS



NOTE:
ALL STREET NAME SIGNS
ARE DOUBLE SIDED

KEY
R = RADIUS
TH = THICKNESS
IND = INDENT

NOT TO SCALE

| | |
|---------------------|-----------------------|
| PROJECT NAME: | MIDDLEBURY-STARKSBORO |
| PROJECT NUMBER: | STP 2953(I) |
| FILE NAME: | z14V227+sss.dgn |
| PROJECT LEADER: | C.LATHROP |
| DESIGNED BY: | J. GOODALL |
| SIGN DETAIL SHEET 2 | |
| PLOT DATE: | 5/4/2017 |
| DRAWN BY: | J. GOODALL |
| CHECKED BY: | C.LATHROP |
| SHEET | 175 OF 186 |