

GEOTEXTILE FOR SILT FENCE, WOVEN WIRE REINFORCED
 STA. 0+98 - STA. 1+11 RT (PHASE 2)
 STA. 1+04 - STA. 1+06 LT (PHASE 2)
 STA. 1+89 - STA. 2+00 LT (PHASE 1)
 STA. 1+88 - STA. 1+90 RT (PHASE 1)
 STA. 58+51 - STA. 60+94 LT (PHASE 1)
 STA. 58+90 - STA. 61+09 RT (PHASE 2)

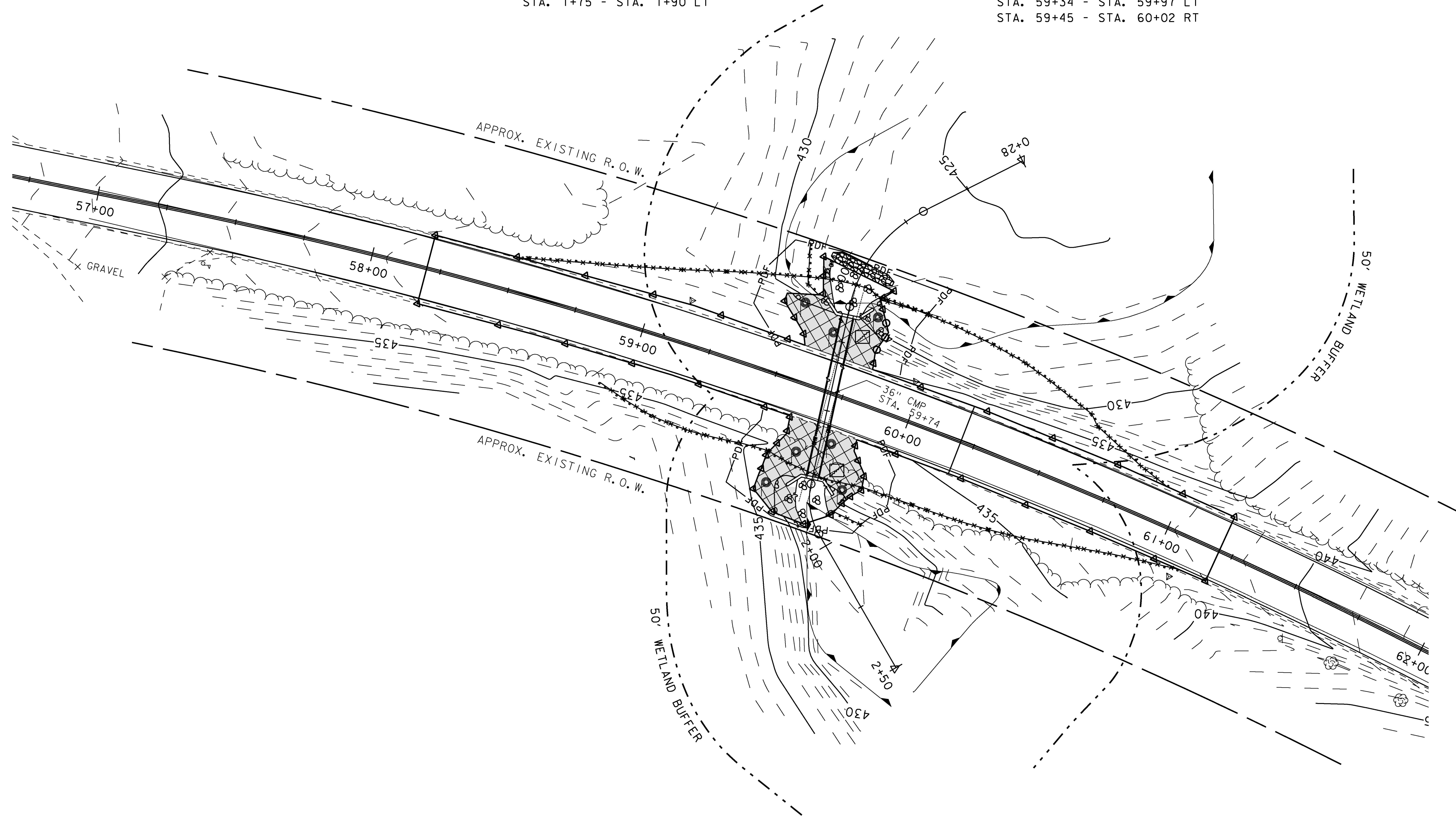
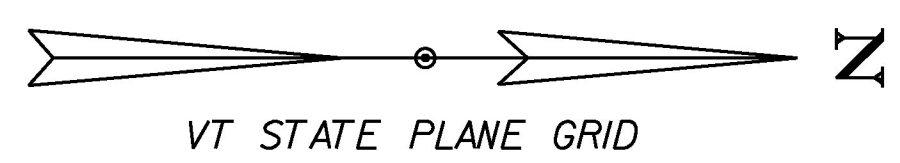
TOPSOIL
 STA. 59+44 - STA. 59+83 LT
 STA. 59+55 - STA. 59+93 RT

GRUBBING MATERIAL
 STA. 1+00 - STA. 1+15 RT
 STA. 1+00 - STA. 1+15 LT
 STA. 1+75 - STA. 1+90 RT
 STA. 1+75 - STA. 1+90 LT

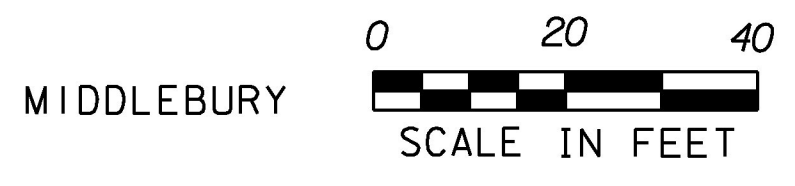
TEMPORARY EROSION MATTING
 STA. 59+44 - STA. 59+83 LT
 STA. 59+55 - STA. 59+93 RT

TEMPORARY STONE CHECK DAM, TYPE I
 STA. 0+98

PROJECT DEMARCATION FENCE
 STA. 59+34 - STA. 59+97 LT
 STA. 59+45 - STA. 60+02 RT



AREA OF FULL DEPTH RECONSTRUCTION	2555.50 SF
AREA OF SLOPE RECONSTRUCTION	1871.17 SF
AREA BETWEEN PDF AND WORK LIMITS	1864.38 SF
AREA OF ADDITIONAL DISTURBANCE FOR DETOUR	4499.45 SF
TOTAL AREA OF DISTURBANCE	10790.50 SF



PROJECT NAME:	MIDDLEBURY-STARKSBORO	PLOT DATE:	5/4/2017
PROJECT NUMBER:	STP 2953(I)	DRAWN BY:	S.SOLLA
FILE NAME:	z14V227mml131erobdr.dgn	DESIGNED BY:	S.SOLLA
PROJECT LEADER:	C.LATHROP	CHECKED BY:	C.LATHROP
EPSC CONSTRUCTION PLAN SHEET		SHEET	131 OF 186