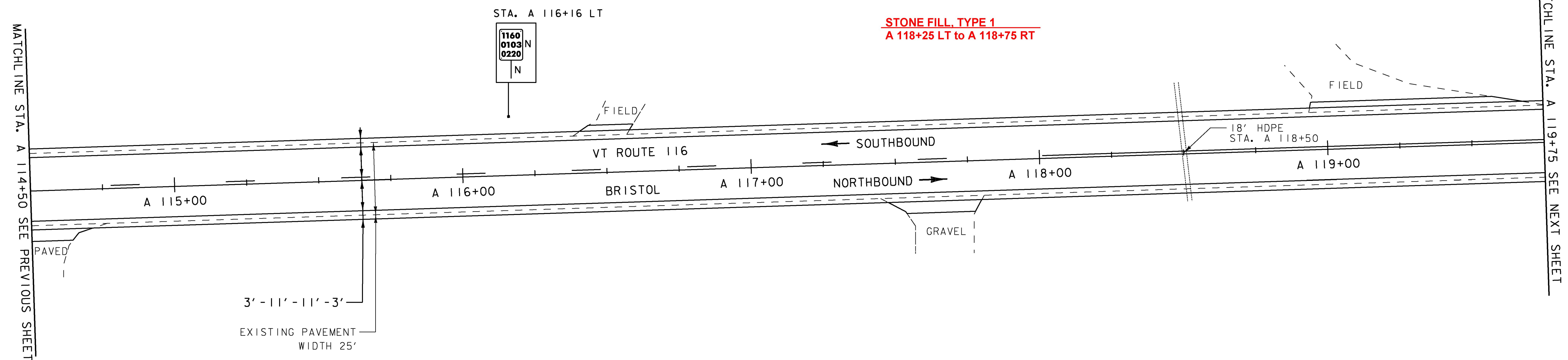
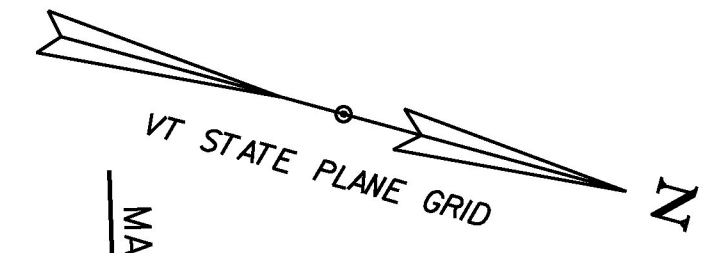



DURABLE 4 INCH WHITE LINE, (SEE OPTION ITEMS) &  
 TEMPORARY 4 INCH WHITE LINE, PAINT  
 (ALL LINES WILL INCLUDE EDGE LINE BREAKS AND  
 RADIUS FOR SIDE ROADS)  
 STA. A 114+50 - STA. A 119+75 (SOLID LT & RT)

DURABLE 4 INCH YELLOW LINE, (SEE OPTION ITEMS) &  
 TEMPORARY 4 INCH YELLOW LINE, PAINT  
 (ALL LINES WILL INCLUDE CENTERLINE BREAKS FOR SIDE ROADS)  
 STA. A 114+50 - STA. A 117+90 (DASHED LT, SOLID RT)  
 STA. A 117+90 - STA. A 119+75 (SOLID LT & RT)

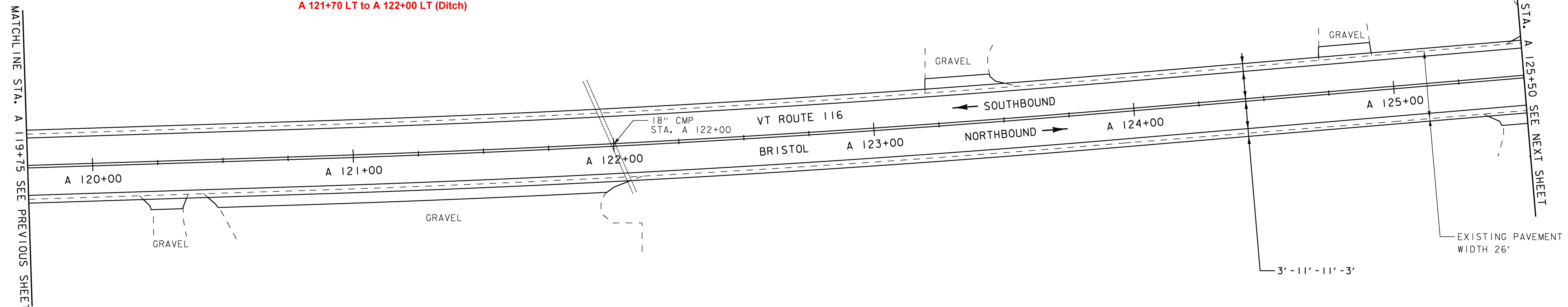


DURABLE 4 INCH WHITE LINE, (SEE OPTION ITEMS) &  
 TEMPORARY 4 INCH WHITE LINE, PAINT  
 (ALL LINES WILL INCLUDE EDGE LINE BREAKS AND  
 RADIUS FOR SIDE ROADS)  
 STA. A 119+75 - STA. A 125+50 (SOLID LT & RT)

DURABLE 4 INCH YELLOW LINE, (SEE OPTION ITEMS) &  
 TEMPORARY 4 INCH YELLOW LINE, PAINT  
 (ALL LINES WILL INCLUDE CENTERLINE BREAKS FOR SIDE ROADS)  
 STA. A 119+75 - STA. A 125+50 (SOLID LT & RT)



STONE FILL, TYPE 1  
 A 121+70 LT to A 122+00 LT (Ditch)



- SIGN LEGEND**
- R = REMOVE
  - R&S = REMOVE AND SALVAGE
  - RET = RETAIN
  - S = SALVAGED
  - N = NEW
  - B-B = BACK TO BACK
  - - = EXISTING
  - = NEW



PROJECT NAME:	MIDDLEBURY-STARKSBORO	PLOT DATE:	5/4/2017
PROJECT NUMBER:	STP 2953(I)	DRAWN BY:	J. GOODALL
FILE NAME:	z14V227bdr.dgn	CHECKED BY:	C.LATHROP
DESIGNED BY:	J. GOODALL	PLAN SHEET 47	SHEET 73 OF 186