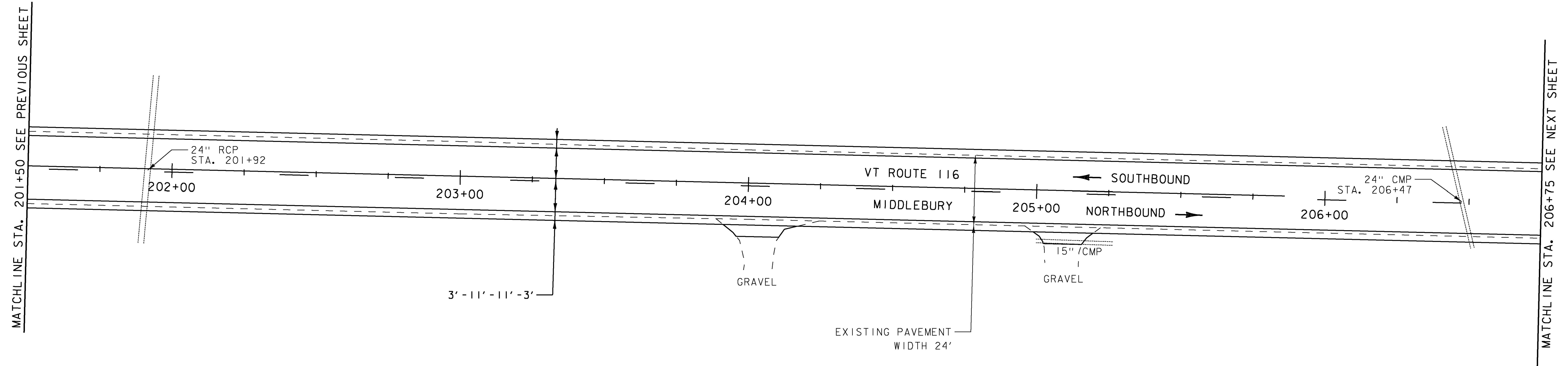
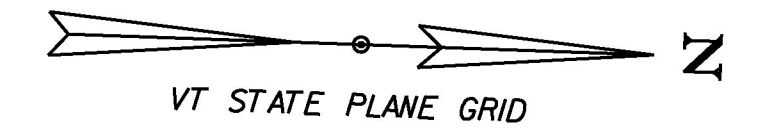


MILLED RUMBLE STRIPS
STA. 201+50 - STA. 206+75 CTR

DURABLE 4 INCH WHITE LINE, (SEE OPTION ITEMS) &
TEMPORARY 4 INCH WHITE LINE, PAINT
(ALL LINES WILL INCLUDE EDGE LINE BREAKS AND
RADIi FOR SIDE ROADS)
STA. 201+50 - STA. 206+75 (SOLID LT & RT)

DURABLE 4 INCH YELLOW LINE, (SEE OPTION ITEMS) &
TEMPORARY 4 INCH YELLOW LINE, PAINT
(ALL LINES WILL INCLUDE CENTERLINE BREAKS FOR SIDE ROADS)
STA. 201+50 - STA. 205+86 (SOLID LT, DASHED RT)
STA. 205+86 - STA. 206+75 (DASHED CTR)



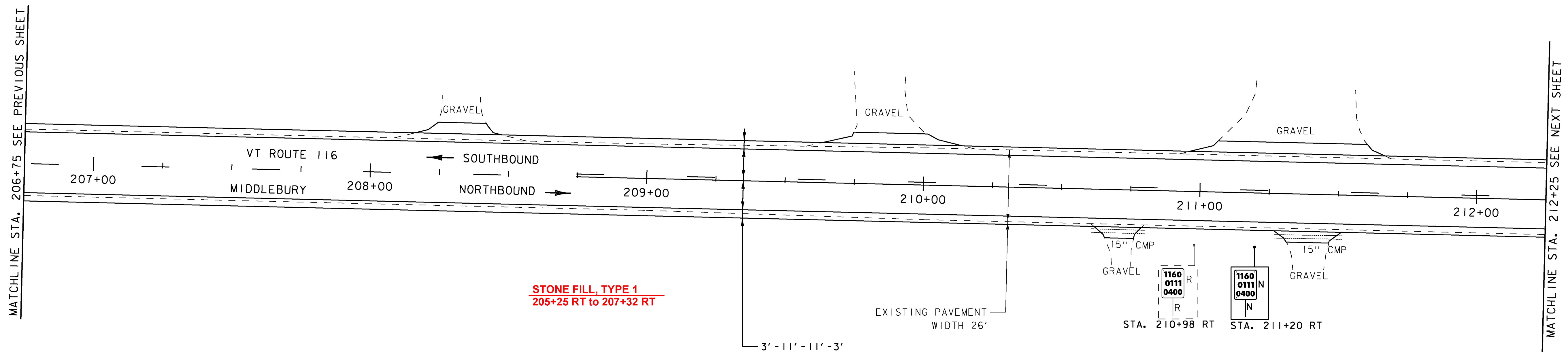
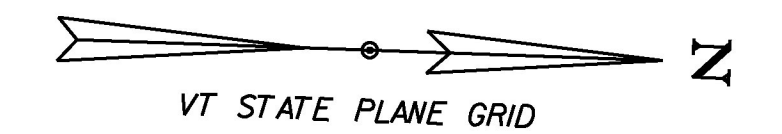
STONE FILL, TYPE 1
201+50 LT to 203+10 LT
205+25 RT to 207+32 RT

MILLED RUMBLE STRIPS
STA. 206+75 - STA. 209+00 CTR

DURABLE 4 INCH WHITE LINE, (SEE OPTION ITEMS) &
TEMPORARY 4 INCH WHITE LINE, PAINT
(ALL LINES WILL INCLUDE EDGE LINE BREAKS AND
RADIi FOR SIDE ROADS)
STA. 206+75 - STA. 212+25 (SOLID LT & RT)

DURABLE 4 INCH YELLOW LINE, (SEE OPTION ITEMS) &
TEMPORARY 4 INCH YELLOW LINE, PAINT
(ALL LINES WILL INCLUDE CENTERLINE BREAKS FOR SIDE ROADS)
STA. 206+75 - STA. 208+75 (DASHED CTR)
STA. 208+75 - STA. 212+25 (DASHED LT, SOLID RT)

REMOVING SIGNS
AS SHOWN - 1



STONE FILL, TYPE 1
205+25 RT to 207+32 RT

SIGN LEGEND

- R = REMOVE
- R&S = REMOVE AND SALVAGE
- RET = RETAIN
- S = SALVAGED
- N = NEW
- B-B = BACK TO BACK
- - = EXISTING
- = NEW



PROJECT NAME: MIDDLEBURY-STARKSBORO
PROJECT NUMBER: STP 2953(I)

FILE NAME: z14V227bdr.dgn
PROJECT LEADER: C.LATHROP
DESIGNED BY: J. GOODALL
PLAN SHEET 22

PLOT DATE: 5/4/2017
DRAWN BY: J. GOODALL
CHECKED BY: C.LATHROP
SHEET 48 OF 186