

RECORD PLANS


CONTRACTOR: **Pike Industries, Inc.**
 RESIDENT ENGINEER: **Josh Hulett**
 CONSTRUCTION BEGAN: **September 11, 2017**
 CONSTRUCTION COMPLETE: **September 10, 2019**
 RECORD PLANS BY: **Josh Hulett by: Paul Beyor**

I HEREBY CERTIFY THAT ALL CONSTRUCTION REQUIRED BY THIS SET OF DRAWINGS HAS BEEN ACCOMPLISHED AS INDICATED HEREIN.

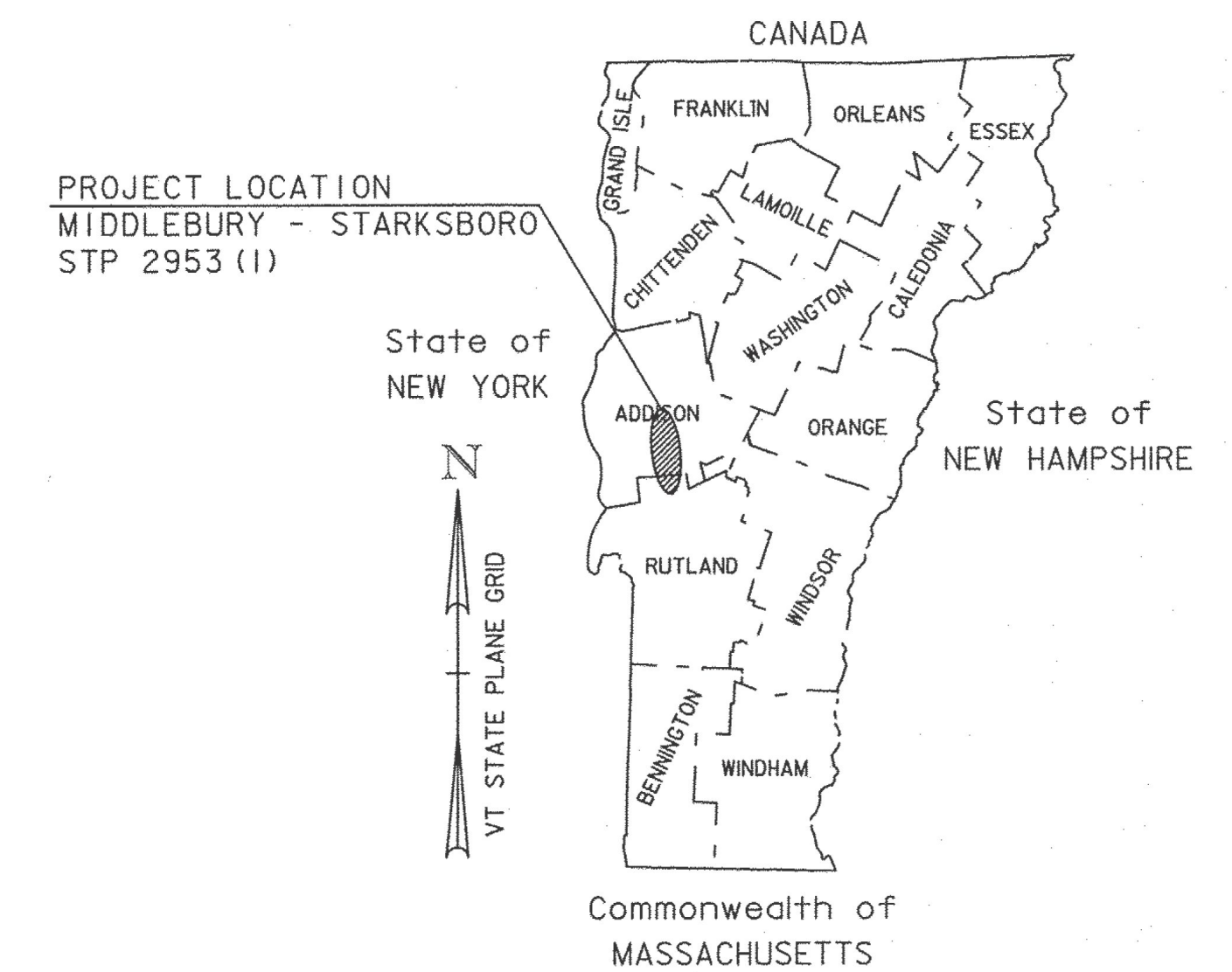
By: Josh Hulett RESIDENT ENGINEER
 DATE: January 22, 2020

NOTE: ANY FURTHER INFORMATION CONCERNING FINAL QUANTITIES, AMOUNTS OR OTHER DETAILS RELATIVE TO THIS PROJECT MAY BE FOUND AT CENTRAL FILES IN THE ELECTRONIC ARCHIVES.

STATE OF VERMONT AGENCY OF TRANSPORTATION



PROPOSED IMPROVEMENT TOWNS OF MIDDLEBURY, BRISTOL AND STARKSBORO COUNTY OF ADDISON VT ROUTE 116 (MINOR ARTERIAL)

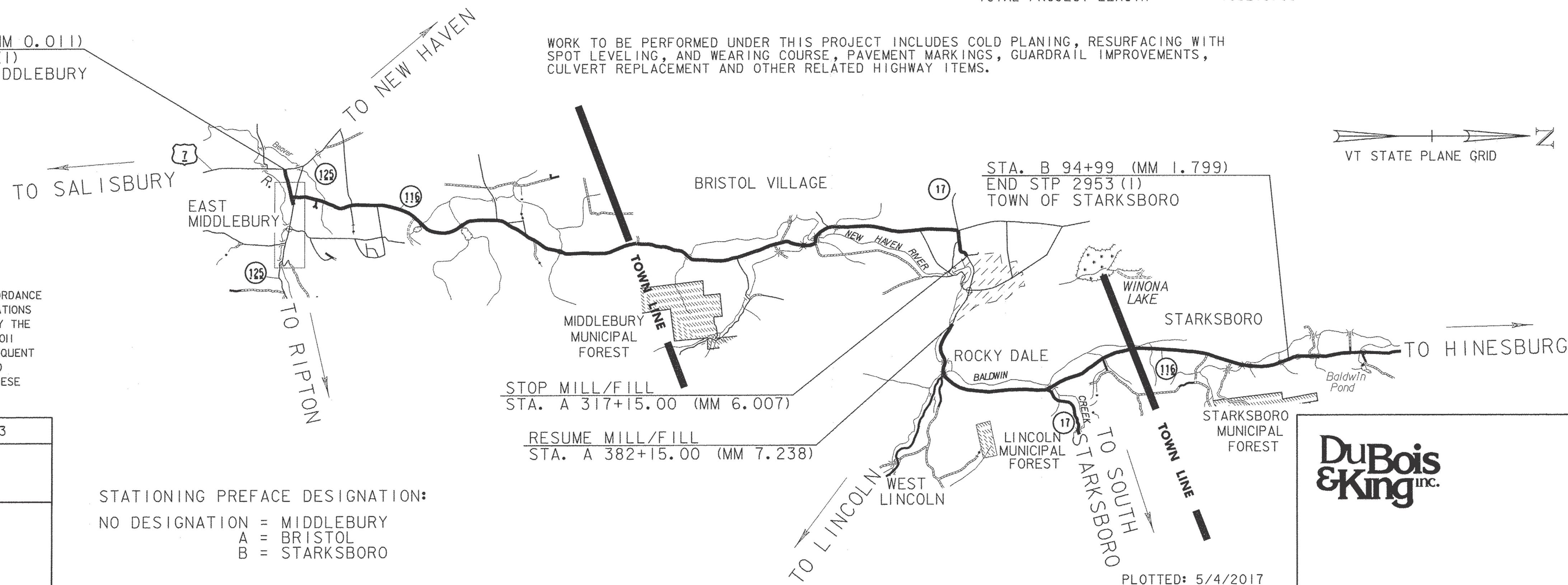


BEGINNING ON VT ROUTE 116 IN THE TOWN OF MIDDLEBURY AT MILE MARKER 0.011 = STA. 0+57.00 AND RUNNING NORTH ALONG VT ROUTE 116 FOR A DISTANCE OF 66393.00 FT (12.574 MILES) AND STOPPING IN THE TOWN OF BRISTOL AT MILE MARKER 6.007 = A 317+15.00. PROJECT RESUMES IN THE TOWN OF BRISTOL AT MILE MARKER 7.238 = A 382+15.00 CONTINUING NORTH ALONG VT ROUTE 116 FOR A DISTANCE OF 35985.00 FT (6.815 MILES) ENDING AT MILE MARKER 1.799 = STA. B 94+99.00 IN THE TOWN OF STARKSBORO.

STATION TO STATION DATA			LENGTH	
			(FEET)	(MILES)
TOWN OF MIDDLEBURY	STA. 0+57.00 TO STA. 347+35 STA. 500+00.00 TO STA. 508+35.00	(MM 0.011 TO MM 6.579)	34678.00 835.00	6.568 0.158
TOWN OF BRISTOL	STA. A 0+00.00 TO STA. A 317+15.00 STA. A 382+15.00 TO STA. A 647+01.00	(MM 0.000 TO MM 6.007) (MM 7.238 TO MM 12.254)	31715.00 26486.00	6.007 5.016
TOWN OF STARKSBORO	STA. B 0+00.00 TO STA. B 94+99.00	(MM 0.000 TO MM 1.799)	9499.00	1.799
TOTAL ROADWAY LENGTH =			103213.00	19.548
TOTAL PROJECT LENGTH =			103213.00	19.548

STA. 0+57.00 (MM 0.011)
 BEGIN STP 2953 (1)
 TOWN OF EAST MIDDLEBURY

WORK TO BE PERFORMED UNDER THIS PROJECT INCLUDES COLD PLANING, RESURFACING WITH SPOT LEVELING, AND WEARING COURSE, PAVEMENT MARKINGS, GUARDRAIL IMPROVEMENTS, CULVERT REPLACEMENT AND OTHER RELATED HIGHWAY ITEMS.



CONSTRUCTION IS TO BE CARRIED ON IN ACCORDANCE WITH THESE PLANS AND THE STANDARD SPECIFICATIONS FOR CONSTRUCTION DATED 2011, AS APPROVED BY THE FEDERAL HIGHWAY ADMINISTRATION ON JULY 20, 2011 FOR USE ON THIS PROJECT, INCLUDING ALL SUBSEQUENT REVISIONS AND SUCH REVISED SPECIFICATIONS AND SPECIAL PROVISIONS AS ARE INCORPORATED IN THESE PLANS.

QUALITY ASSURANCE PROGRAM : LEVEL 3	
SURVEYED BY :	DUBOIS & KING
SURVEYED DATE :	10/1/2015
DATUM	
VERTICAL	NAVD 88
HORIZONTAL	NAD 83 (2011)

STATIONING PREFACE DESIGNATION:
 NO DESIGNATION = MIDDLEBURY
 A = BRISTOL
 B = STARKSBORO



DIRECTOR OF PROJECT DELIVERY	
APPROVED	<u>JACM</u> DATE <u>5/10/2017</u>
PROJECT MANAGER :	MIKE FOWLER, P.E.
PROJECT NAME :	MIDDLEBURY-STARKSBORO
PROJECT NUMBER :	STP 2953 (1)
SHEET	1 OF 186 SHEETS

NOT TO SCALE