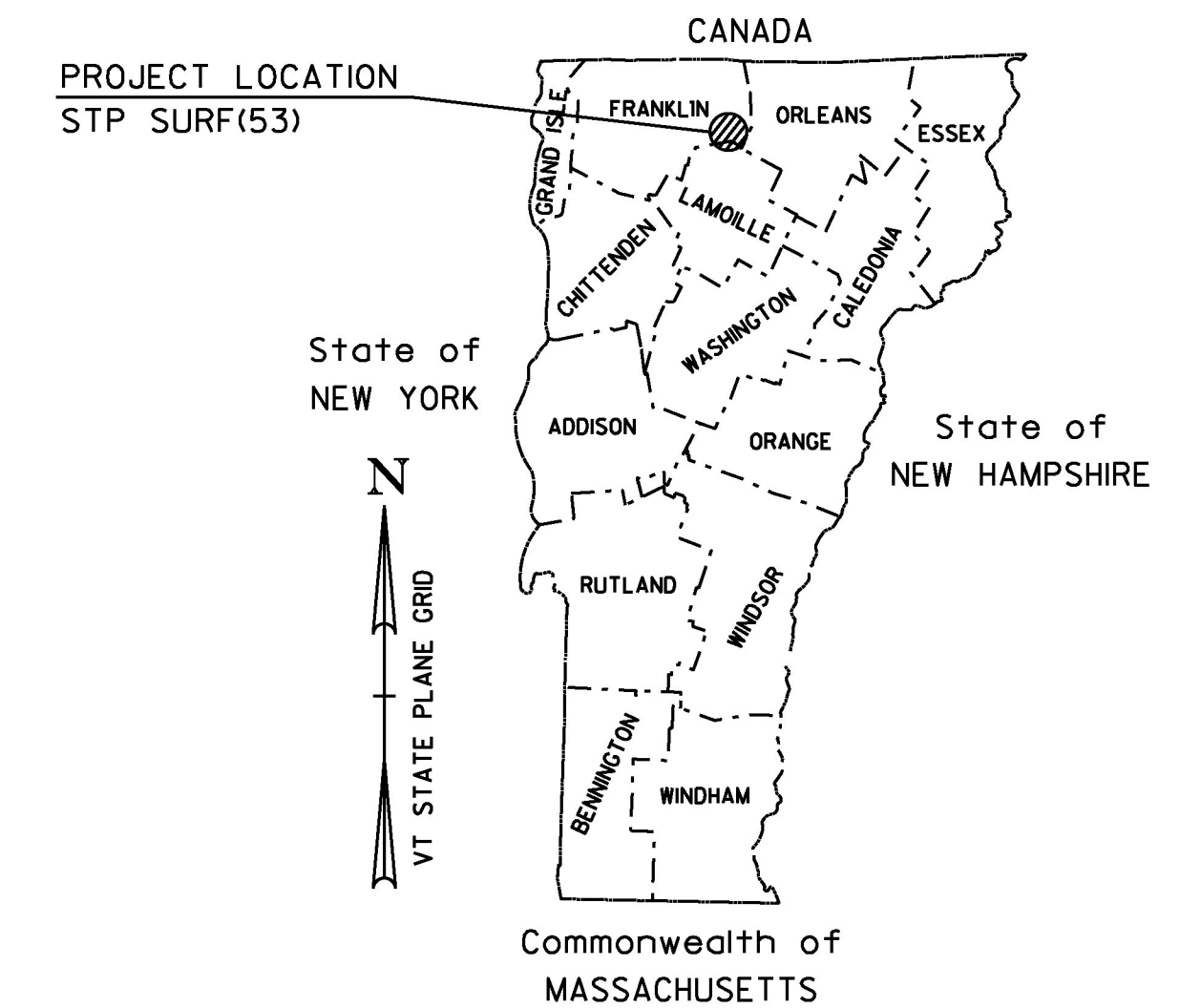


STATE OF VERMONT AGENCY OF TRANSPORTATION



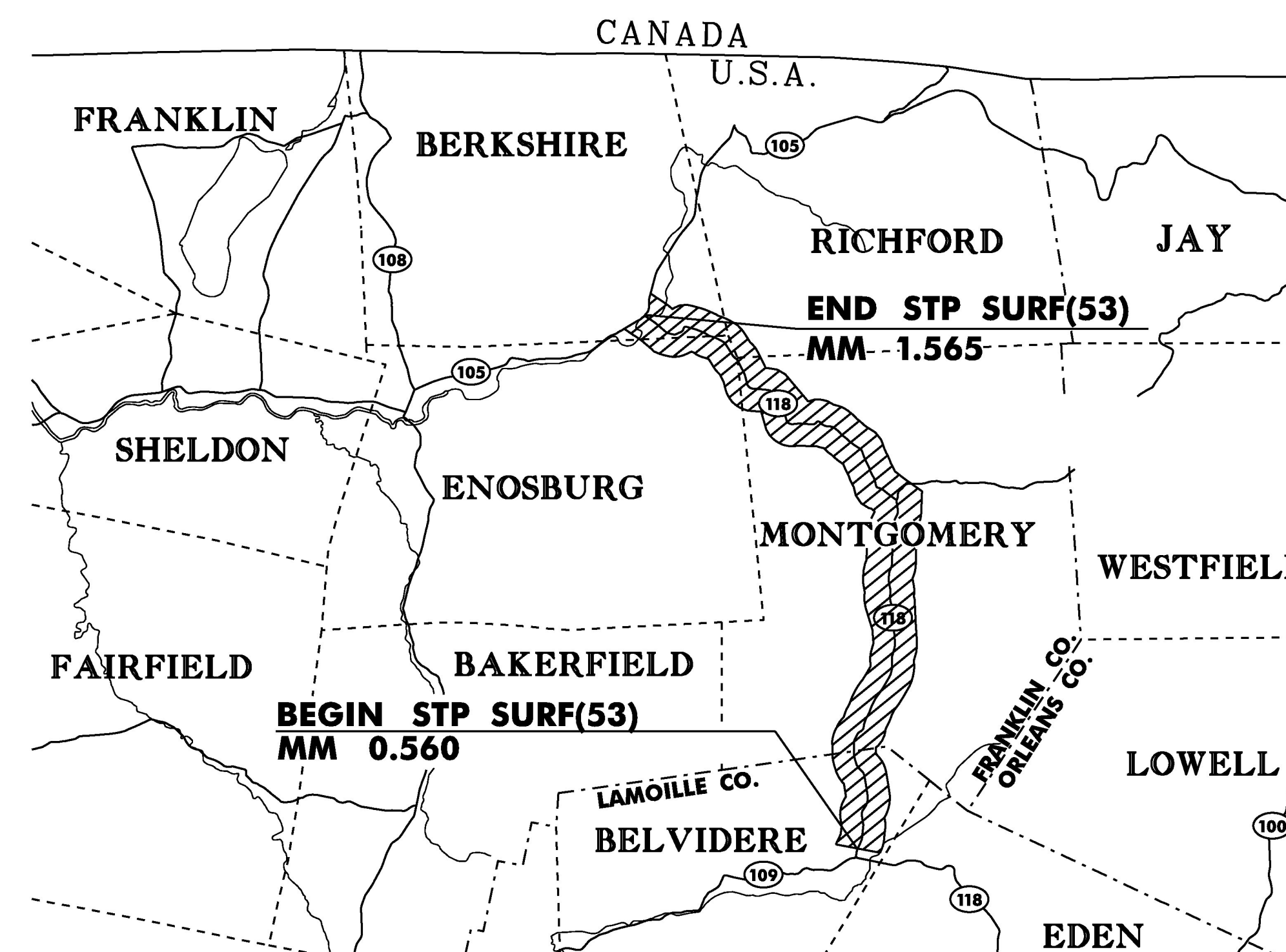
PROPOSED IMPROVEMENT TOWNS OF BELVIDERE, MONTGOMERY, ENOSBURG & BERKSHIRE COUNTIES OF LAMOILLE & FRANKLIN VT ROUTE 118 (MAJOR COLLECTOR)



BEGINNING IN THE TOWN OF BELVIDERE AT MILE MARKER 0.056 AND EXTENDING NORTHERLY ALONG VT ROUTE 118 THROUGH THE TOWNS OF MONTGOMERY AND ENOSBURG FOR A DISTANCE OF 80,118.72 FT (15.174 MILES) TO MILE MARKER 1.565 (VT 118/VT 105 JCT) IN THE TOWN OF BERKSHIRE.

LENGTH OF ROADWAY = 80,118.72 FT = (15.174 MILES)
LENGTH OF PROJECT = 80,118.72 FT = (15.174 MILES)

WORK TO BE PERFORMED UNDER THIS PROJECT INCLUDES SURFACE PREPARATION INVOLVING PATCHING, POT HOLE REPAIR, CRACK SEALING, MICRO-MILLING AND OVERLAYING WITH A THIN BITUMINOUS CONCRETE WEARING SURFACE, PAVEMENT MARKINGS, AND OTHER RELATED HIGHWAY ITEMS.




TRAFFIC DATA

VT 118	2015 AADT	2025 AADT	2015 DHV	2025 DHV	FLEXIBLE ESALS (2015-2025)	FLEXIBLE ESALS (2015-2035)
BEGIN PROJECT TO SOUTH BROOK RD (TH 43)	590	600	100	110	192,000	465,000
SOUTH BROOK RD (TH 43) TO NOTCH RD (VT 58)	1,000	1,000	160	160	256,000	552,000
NOTCH RD (VT 58) TO VT 242	2,000	2,100	300	310	389,000	964,000
VT 242 TO FULLER BRIDGE RD (TH 1)	2,300	2,400	340	350	447,000	1,012,000
FULLER BRIDGE RD (TH 1) TO PRIVE HILL RD (TH 6)	1,600	1,600	240	240	281,000	614,000
PRIVE HILL RD (TH 6) TO END PROJECT	2,500	2,600	330	340	661,000	1,487,000

NOT TO SCALE

CONSTRUCTION IS TO BE CARRIED ON IN ACCORDANCE WITH THESE PLANS AND THE STANDARD SPECIFICATIONS FOR CONSTRUCTION DATED 2011, AS APPROVED BY THE FEDERAL HIGHWAY ADMINISTRATION ON JULY 20, 2011 FOR USE ON THIS PROJECT, INCLUDING ALL SUBSEQUENT REVISIONS AND SUCH REVISED SPECIFICATIONS AND SPECIAL PROVISIONS AS ARE INCORPORATED IN THESE PLANS.



QUALITY ASSURANCE PROGRAM : LEVEL 3
SURVEYED BY : N/A SURVEYED DATE : N/A
DATUM VERTICAL N/A HORIZONTAL N/A

PROJECT MANAGER : MICHAEL J. FOWLER, P.E.
PROJECT NAME : BELVIDERE - BERKSHIRE PROJECT NUMBER : STP SURF (53)
SHEET 24 OF 45 SHEETS