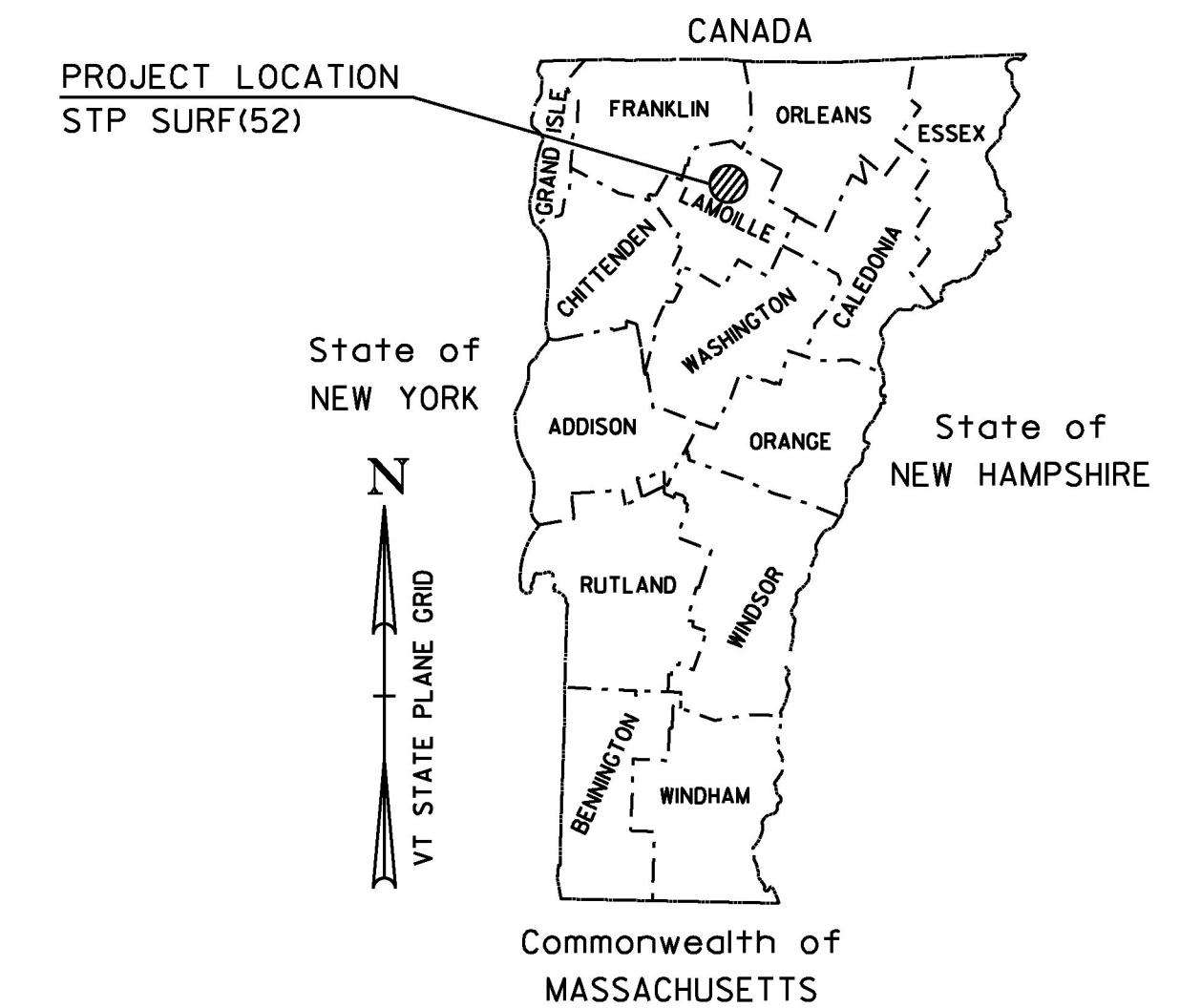


STATE OF VERMONT AGENCY OF TRANSPORTATION



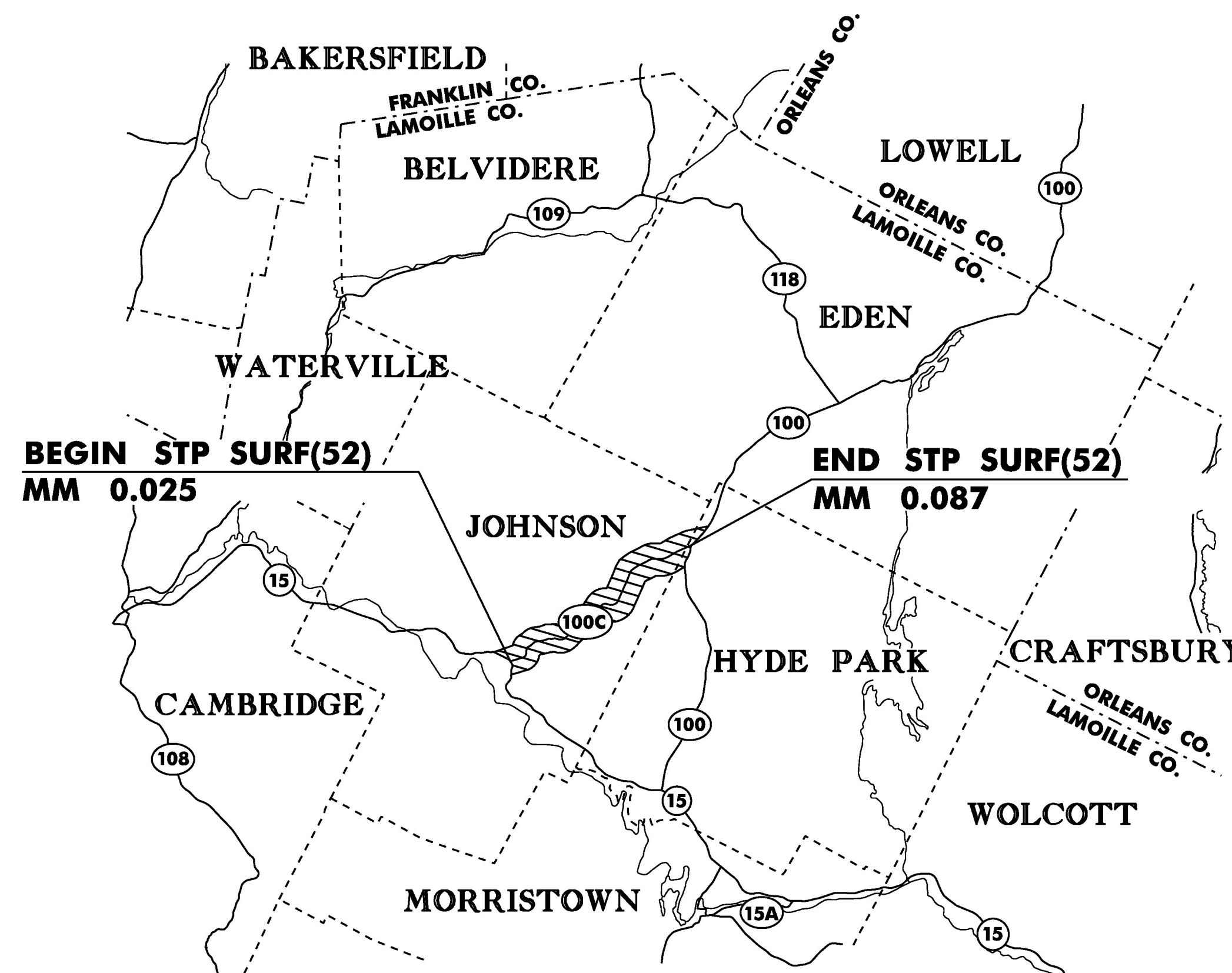
PROPOSED IMPROVEMENT TOWNS OF JOHNSON & HYDE PARK COUNTY OF LAMOILLE VT ROUTE 100C (MAJOR COLLECTOR)



BEGINNING IN THE TOWN OF JOHNSON AT THE VT 15/VT 100C JCT AT MILE MARKER 0.025 AND EXTENDING NORTHERLY ALONG VT ROUTE 100C FOR A DISTANCE OF 24,132.60 FT (4.571MILES) TO MILE MARKER 0.087 (VT 100C/VT 100 JCT) IN THE TOWN OF HYDE PARK.


LENGTH OF ROADWAY = 24,132.60 FT = (4.571MILES)
LENGTH OF PROJECT = 24,132.60 FT = (4.571MILES)

WORK TO BE PERFORMED UNDER THIS PROJECT INCLUDES SURFACE PREPARATION INVOLVING PATCHING, POT HOLE REPAIR, CRACK SEALING, MICRO-MILLING AND OVERLAYING WITH A THIN BITUMINOUS CONCRETE WEARING SURFACE, PAVEMENT MARKINGS, AND OTHER RELATED HIGHWAY ITEMS.



TRAFFIC DATA

VT 100C	2015 AADT	2025 AADT	2015 DHV	2025 DHV	FLEXIBLE ESALS (2015-2025)	FLEXIBLE ESALS (2015-2035)
BEGIN PROJECT TO END PROJECT	2,800	2,900	320	330	1,017,000	2,489,000



CONSTRUCTION IS TO BE CARRIED ON IN ACCORDANCE WITH THESE PLANS AND THE STANDARD SPECIFICATIONS FOR CONSTRUCTION DATED 2011, AS APPROVED BY THE FEDERAL HIGHWAY ADMINISTRATION ON JULY 20, 2011 FOR USE ON THIS PROJECT, INCLUDING ALL SUBSEQUENT REVISIONS AND SUCH REVISED SPECIFICATIONS AND SPECIAL PROVISIONS AS ARE INCORPORATED IN THESE PLANS.

QUALITY ASSURANCE PROGRAM : LEVEL 3
SURVEYED BY : N/A SURVEYED DATE : N/A
DATUM VERTICAL N/A HORIZONTAL N/A

PROJECT MANAGER : MICHAEL J. FOWLER, P. E.
PROJECT NAME : JOHNSON - HYDE PARK PROJECT NUMBER : STP SURF (52)
SHEET 11 OF 45 SHEETS

NOT TO SCALE