









DIRECTION	MILEPOINT	LOCATION CODE (SHEET 4)	SIGN CODE	WIDTH (IN)	HEIGHT (IN)	SHEETING REMARKS	SIGN LEGEND	NEW SIGNS		EXISTING SIGNS			EXIST POST		NUMBER OF NEW POSTS	SQUARE STEEL (IN)			TUBULAR STEEL Ø (IN)				SIGN FRAME REQUIRED	REMARKS	SIGN DETAIL LOCATION				
								"A"	"B"	RETAIN	SALVAGE FROM	SALVAGE TO	REMOVE	RETAIN		REMOVE	1.75	2.00	2.50	FOUNDATION	3.00	3.50			4.00	5.00	SHSM	SIGN DETAIL SHEET #	STANDARD SHEET #
																	(LB / FT)				(LB / FT)								
SB WOLCOTT TH-1							FY-FLUORESCENT YELLOW FYG-FLUORESCENT YELLOW GREEN															"SHSM"-STANDARD HIGHWAY SIGNS AND MARKINGS BOOK							
SB	4.074	G	R2-1				 SPEED LIMIT 35					1		X									5-16-18						
		G	R2-1	24	30			5.00							1		13.25	X					INSTALL IN SAME LOCATION AS EXISTING AT MP 4.074 ON MOREY HILL RD	X					
SB	4.074	H	R1-2				 YIELD					1		X															
		H	R1-2	36	36			3.90							1		12.50	X					36"x36"x36"	X					
SB	4.070	H	R1-1	30	30		 STOP	6.25							1		13.50	X						X					
SB	4.070	EF	D3-1				MOREY HILL RD					1		X															
		EF	D3-1	56	12		 Morey Hill Rd	4.67							2		10.00	X							23				
SB	4.049	F	R2-1				 SPEED LIMIT 35					1		X															
		F	R2-1	24	30			5.00							1		13.50	X						X					
SB	3.778	F	R2-1				 SPEED LIMIT 35					1		X															
		F	R2-1	24	30			5.00							1		14.25	X						X					
SB	3.331	F	R2-1	24	30		 SPEED LIMIT 40	5.00							1		14.25	X					5-15-18	X					
		F	R2-1	24	30										1		14.25	X					INSTALL 415 FT ± NORTH OF EXISTING SIGN AT MP 3.252	X					
SB	3.252	F	VW-133R				HIDDEN DRIVE RIGHT					1		X															
		F	VW-133R	30	30		 HIDDEN DRIVE RIGHT	6.25							1		14.75	X								T-81			
SIGN SUMMARY SHEET							SHEET TOTALS	41.07	0.00	0	0	0	6	0	0	9	116.00							PROJECT NAME: STATEWIDE-NORTH REGION					
								SF	SF	EA	EA	EA	EA	EA	EA	EA	FT							PROJECT NUMBER: STP HRRR(22)					
VERMONT AGENCY OF TRANSPORTATION							TOWN DIRECTIONAL TOTALS	177.2	0.0	1	0	0	27	0	0	34	510.0							FILE NAME: z14k100tsswolcott TH1 SB.xl: PLOT DATE: 5/5/2017					
																							PROJECT MANAGER: K. RUTTER DRAWN BY: R. SHEDD						
																							DESIGNED BY: R. SHEDD CHECKED: S. GOODWIN						
																							WOLCOTT TH-1 SOUTHBOUND 2 SHEET 249 OF 255						