















DIRECTION	MILEPOINT	LOCATION CODE (SHEET 4)	SIGN CODE	WIDTH (IN)	HEIGHT (IN)	SHEETING REMARKS	SIGN LEGEND	NEW SIGNS		EXISTING SIGNS			EXIST POST		NUMBER OF NEW POSTS	SQUARE STEEL (IN)			TUBULAR STEEL Ø (IN)				SIGN FRAME REQUIRED	REMARKS	SIGN DETAIL LOCATION				
								"A"	"B"	RETAIN	SALVAGE FROM	SALVAGE TO	REMOVE	RETAIN		REMOVE	1.75	2.00	2.50	FOUNDATION	3.00	3.50			4.00	5.00	SHSM	SIGN DETAIL SHEET #	STANDARD SHEET #
																	(LB / FT)				(LB / FT)								
NB WOLCOTT TH-1							FY-FLUORESCENT YELLOW FYG-FLUORESCENT YELLOW GREEN															"SHSM"-STANDARD HIGHWAY SIGNS AND MARKINGS BOOK							
NB	2.259	A	R2-1				 SPEED LIMIT 40					1		X									5-14-18						
		A	R2-1	24	30			5.00							1		14.00	X						X					
NB	2.308	A		30	30		 RECREATION AREA	6.25							1		14.75	X					INSTALL 260 FT ± NORTH OF EXISTING SIGN AT MP 2.259		26				
NB	2.456	D	R1-1				 STOP					1		X										X					
		D	R1-1	30	30			6.25							1		13.75	X						X					
NB	2.882	A	R2-1				 SPEED LIMIT 40					1		X										X					
		A	R2-1	24	30			5.00							1		13.50	X						X					
NB	3.092	D	R1-1				 STOP					1		X										X					
		D	R1-1	30	30			6.25							1		13.00	X						X					
NB	3.092	AB	D3-1				TAMARACK RD					1		X											23				
		AB	D3-1	56	12		 Tamarack Rd	4.67							2		10.25	X	10.25										
NB	3.113	A	R2-1				 SPEED LIMIT 40					1		X									5-15-18						
		A	R2-1	24	30			5.00							1		14.50	X						X					
NB	3.220	A	R2-5A				 SPEED LIMIT 35					1		X										X					
		A	R2-1	30	36			7.50							1		14.75	X					INSTALL 585 FT ± NORTH OF EXISTING SIGN AT MP 3.220	X					
SIGN SUMMARY SHEET							SHEET TOTALS	45.92	0.00	0	0	0	7	0	0	9	118.75							PROJECT NAME: STATEWIDE-NORTH REGION					
																							PROJECT NUMBER: STP HRRR(22)						
																							FILE NAME: z14k100tsswolcott TH1 NB.xl	PLOT DATE: 5/5/2017					
																							PROJECT MANAGER: K. RUTTER	DRAWN BY: R. SHEDD					
																							DESIGNED BY: R. SHEDD	CHECKED: S. GOODWIN					
																							WOLCOTT TH-1 NORTHBOUND 3	SHEET 246 OF 255					
VERMONT AGENCY OF TRANSPORTATION							TOWN DIRECTIONAL TOTALS	148.9	0.0	6	0	0	19	0	0	29	435.0												